

NOTICE!!

These documents have been scanned!

Do not place un-scanned documents beneath this notice!

Do not remove this notice from this file!

GPO Jacket No. 560-102
Print Order 61540
Rise Business Services, LLC
Job=AZ15 5/10/2019



Box Number= AZ15034



Claim Begin-End: AMC428432-AMC428462

1 Initial Receipt



AZ15034-19

AMC426152-AMC428464

AMC#	DATE CLOSED	REMARKS
428 432		
428 433		
428 434		
428 435		
428 436		
428 437		
428 438		
428 439		
428 440		
428 441		
428 442		
428 443		
428 444		
428 445		
428 446		
428 447		
428 448		
428 449		
428 450		
428 451		

1308
1309
1310
1311
1312
1313
1314
1315
1316
1317
1318
1319
1320
1321
1322
1323
1324
1325
1326
1327
1328
1329
1330
1331
1332
1333
1334
1335
1336
1337
1338
1339
1340
1341
1342
1343
1344
1345
1346
1347
1348
1349
1350
1351
1352
1353
1354
1355
1356
1357
1358
1359
1360
1361
1362
1363
1364
1365
1366
1367
1368
1369
1370
1371
1372
1373
1374
1375
1376
1377
1378
1379
1380
1381
1382
1383
1384
1385
1386
1387
1388
1389
1390
1391
1392
1393
1394
1395
1396
1397
1398
1399
1400

**NO WARRANTY IS MADE BY BLM
FOR USE OF THE DATA FOR
PURPOSES NOT INTENDED BY BLM**

**NO WARRANTY IS MADE BY BLM
FOR USE OF THE DATA FOR
PURPOSES NOT INTENDED BY BLM**

United States Department of the Interior
Bureau of Land Management
 LANDS/RECREATION & PLANNING
 ONE N CENTRAL AVE
 PHOENIX, AZ 85004 -2203
 Phone: 602-417-9200

Receipt

No: 3068067

Transaction #: 3159152	
Date of Transaction: 07/01/2014	
CUSTOMER:	
RESOLUTION COPPER COMPANY PO BOX 1944 SUPERIOR, AZ 85173-1944 US	

LINE #	QTY	DESCRIPTION	REMARKS	UNIT PRICE	TOTAL
1	31.00	LOCATABLE MINERALS / MINING CLAIMS- NEW, UNADJUD, ONE OR MORE AUTH NOS / NEW MINING CLAIM LOCATION FEE \$34 CASES: AMC428432/\$34.00, AMC428433/\$34.00, AMC428434/\$34.00, AMC428435/\$34.00, AMC428436/\$34.00, AMC428437/\$34.00, AMC428438/\$34.00, AMC428439/\$34.00, AMC428440/\$34.00, AMC428441/\$34.00, AMC428442/\$34.00, AMC428443/\$34.00, AMC428444/\$34.00, AMC428445/\$34.00, AMC428446/\$34.00, AMC428447/\$34.00, AMC428448/\$34.00, AMC428449/\$34.00, AMC428450/\$34.00, AMC428451/\$34.00, AMC428452/\$34.00, AMC428453/\$34.00, AMC428454/\$34.00, AMC428455/\$34.00, AMC428456/\$34.00, AMC428457/\$34.00, AMC428458/\$34.00, AMC428459/\$34.00, AMC428460/\$34.00, AMC428461/\$34.00, AMC428462/\$34.00		- n/a -	1054.00
2	31.00	LOCATABLE MINERALS / MINING CLAIMS- NEW, UNADJUD, ONE OR MORE AUTH NOS / NEW MINING CLAIM MAINT FEE \$140 CASES: AMC428432/\$140.00, AMC428433/\$140.00, AMC428434/\$140.00, AMC428435/\$140.00, AMC428436/\$140.00, AMC428437/\$140.00, AMC428438/\$140.00, AMC428439/\$140.00, AMC428440/\$140.00, AMC428441/\$140.00, AMC428442/\$140.00, AMC428443/\$140.00, AMC428444/\$140.00, AMC428445/\$140.00, AMC428446/\$140.00, AMC428447/\$140.00, AMC428448/\$140.00, AMC428449/\$140.00,		- n/a -	4340.00

ENTERED
 JUL 10 2014
 BY: RAM

		AMC428450/\$140.00, AMC428451/\$140.00, AMC428452/\$140.00, AMC428453/\$140.00, AMC428454/\$140.00, AMC428455/\$140.00, AMC428456/\$140.00, AMC428457/\$140.00, AMC428458/\$140.00, AMC428459/\$140.00, AMC428460/\$140.00, AMC428461/\$140.00, AMC428462/\$140.00			
3	31.00	LOCATABLE MINERALS / MINING CLAIMS- NEW, UNADJUD, ONE OR MORE AUTH NOS / NEW MINING CLAIM PROCESSING FEE CASES: AMC428432/\$20.00, AMC428433/\$20.00, AMC428434/\$20.00, AMC428435/\$20.00, AMC428436/\$20.00, AMC428437/\$20.00, AMC428438/\$20.00, AMC428439/\$20.00, AMC428440/\$20.00, AMC428441/\$20.00, AMC428442/\$20.00, AMC428443/\$20.00, AMC428444/\$20.00, AMC428445/\$20.00, AMC428446/\$20.00, AMC428447/\$20.00, AMC428448/\$20.00, AMC428449/\$20.00, AMC428450/\$20.00, AMC428451/\$20.00, AMC428452/\$20.00, AMC428453/\$20.00, AMC428454/\$20.00, AMC428455/\$20.00, AMC428456/\$20.00, AMC428457/\$20.00, AMC428458/\$20.00, AMC428459/\$20.00, AMC428460/\$20.00, AMC428461/\$20.00, AMC428462/\$20.00		- n/a -	620.00
4	1.00	SUSPENSE, MISCELLANEOUS / SUSPENSE, MISCELLANEOUS / TEMPORARY HOLD (1 WEEK ONLY)		388.00	388.00

Authorized 3/17/15
A REFUND
ONLY 31 CLAIMS WERE FILED AS

TOTAL:				\$6,402.00	
---------------	--	--	--	-------------------	--

PAYMENT INFORMATION					
1	AMOUNT:	6402.00	POSTMARKED:	N/A	
	TYPE:	CHECK	RECEIVED:	07/01/2014	
	CHECK NO:	0080000667			
	NAME:	RESOLUTION COPPER COMPANY 4700 SOUTH DAYBREAK PRKWAY SOUTH JORDAN UT 84095 US			

REMARKS

This receipt was generated by the automated BLM Collections and Billing System and is a paper representation of a portion of the official electronic record contained therein.

NOTICE!!

These documents have been scanned!

Do not place un-scanned documents beneath this notice!

Do not remove this notice from this file!

GPO Jacket No. 560-102
Print Order 61540
Rise Business Services, LLC
Job=AZ15 5/10/2019



Box Number= AZ15034



Claim Begin-End: AMC428432-AMC428462

2 Correspondence



AZ15034-19

AMC426152-AMC428464

Status Report Sheet

Casefile AMC428432-AMC428462

(addendum)

1. AMC428439 – null & void ab initio b/c entire lode appears to be located within legal description of patent 02-83-0025
2. The following claims appear to have some portion that extends into lands which mining is not allowed for the reason given:
 1. AMC428434: portion may extend into HES 788906 (patent – Federal govt does not own or administer the surface and mineral estate and therefore extends no rights to mine) and PHX 053144(RR&Station right-of-way – not open to mining)
 2. AMC428436-437: PHX 053144(RR&Station right-of-way – not open to mining)
 3. AMC428444 – 448: may have small portions in the Secretarial Order 5/23/1925-Salt River Project – not open to mining
 4. AMC428454 – 457: small portions might enter into PLO2918 Highway Roadside Zone – not open to mining

SENDER: COMPLETE THIS SECTION

- Complete items 1, 2, and 3. Also complete item 4 if Restricted Delivery is desired.
- Print your name and address on the reverse so that we can return the card to you.
- Attach this card to the back of the mailpiece, or on the front if space permits.

1. Article Addressed to:

RESOLUTION COPPER CO
 PO BOX 1944
 SUPERIOR AZ 85273-1944
 9310/ADJ/RE/AMC428432

2. Article Number

(Transfer from service label)

7014 0150 0000 5453 0412

COMPLETE THIS SECTION ON DELIVERY

A. Signature

X

Tanae Babino

 Agent Addressee

B. Received by (Printed Name)

Tanae Babino
RECEIVED
TANA B. BABINO
POST OFFICE

C. Date of Delivery

6-19-15

D. Is delivery address different from item 1? YesIf YES, enter delivery address below: No

2015 JUN 22 P 3:05

PHOENIX, ARIZONA


3. Service Type

 Certified Mail® Priority Mail Express™ Registered Return Receipt for Merchandise Insured Mail Collect on Delivery

4. Restricted Delivery? (Extra Fee)

 Yes


UNITED STATES POSTAL SERVICE



First-Class Mail
Postage & Fees Paid
USPS
Permit No. G-10

- Sender: Please print your name, address, and ZIP+4® in this box•

UNITED STATES
DEPARTMENT OF THE INTERIOR
Bureau of Land Management
Arizona State Office
One N. Central Avenue, Suite 800
Phoenix, AZ 85004-4427





United States Department of the Interior

BUREAU OF LAND MANAGEMENT
Arizona State Office
One North Central Avenue, Suite 800
Phoenix, Arizona 85004-4427
www.blm.gov/az/



JUN 15 2015

In Reply Refer To:
3800 (9310) RE
AMC428432

CERTIFIED MAIL - RETURN RECEIPT REQUESTED No. 7014 0150 0000 5453 0412

DECISION

RESOLUTION COPPER CO	:	This Decision Affects Those Claims
PO BOX 1944	:	Shown in the Block Below.
SUPERIOR, AZ 85273-1944	:	

AMC428439
SMASHLEY 190

Mining Claim(s) Declared Null and Void

Pursuant to Title 43 Code of Federal Regulations (CFR) 3832.1, this office received your notice(s) of location for recording mining claims. In accordance with 43 CFR 3833.91, the claim(s) listed above is/are hereby declared null and void ab initio for the reason indicated below. A copy of the Master Title Plat is enclosed for your convenience, if applicable.

The claim is located on land that is patented (02-83-0025 dated March 1, 1983) and therefore not open to location. The Federal Government does not administer the surface or subsurface estate.

This decision does not relieve you of the liability for reclamation of all areas disturbed by your activities on land encompassed by your mining claim(s) and/or site(s). After you complete the reclamation, you must notify the authorized officer of the appropriate surface managing agency so that the authorized officer may conduct a final site inspection and determine whether you may be released from liability. If you fail to reclaim the land to the satisfaction of the authorized officer, the surface management agency may cite you for noncompliance under its surface management regulations.

For land administered by the Bureau of Land Management (BLM), if you fail to reclaim the land to the satisfaction of the authorized officer as required in 43 CFR Subpart 3809, the BLM will issue an order of noncompliance under 43 CFR 3809.601(a). If you fail to comply with the noncompliance order, the BLM may take further action under 43 CFR 3809.604. Failure to conduct reclamation is a prohibited act that may subject you to criminal penalties. See 43 CFR 3809.605(h) and 43 CFR 3809.700. If your occupancy has been terminated and you fail to remove structures, material, and equipment, and any personal property in accordance with the regulations in 43 CFR 3715.5-1, the BLM may dispose of the property. In accordance with 43 CFR 3715.5-2, you will remain liable for the costs the BLM incurs in removing and disposing of the property.

Appeal Procedures

This decision may be appealed to the Interior Board of Land Appeals, Office of the Secretary, in accordance with the regulations contained in 43 CFR, Part 4 and the enclosed Form 1842-1. If an appeal is taken, your notice of appeal must be filed in this office (at the above address) within 30 days from receipt of this decision. The appellant has the burden of showing that the decision appealed from is in error.

If you wish to file a petition pursuant to regulation 43 CFR 4.21 (58 FR 4939, January 19, 1993), for a stay of the effectiveness of this decision during the time that your appeal is being reviewed by the Board, the petition for a stay must accompany your notice of appeal. A petition for a stay is required to show sufficient justification based on the standards listed below. Copies of the notice of appeal and petition for a stay must also be submitted to each party named in this decision and to the Interior Board of Land Appeals and to the appropriate Office of the Solicitor (see 43 CFR 4.413) at the same time the original documents are filed with this office. If you request a stay, you have the burden of proof to demonstrate that a stay should be granted.

Standards for Obtaining a Stay

Except as otherwise provided by law or other pertinent regulation, a petition for a stay of a decision pending appeal shall show sufficient justification based on the following standards:

- (1) The relative harm to the parties if the stay is granted or denied,
- (2) The likelihood of the appellant's success on the merits,
- (3) The likelihood of immediate and irreparable harm if the stay is not granted, and
- (4) Whether the public interest favors granting the stay.

If additional information is required, please contact Rod Ebert at 602-417-9397. Please include your AMC serial number(s) on all correspondence.

Sincerely,



Rebecca Heick
Acting Deputy State Director
Lands and Minerals Division

Enclosure(s)

NOTICE!!

These documents have been scanned!

Do not place un-scanned documents beneath this notice!

Do not remove this notice from this file!

GPO Jacket No. 560-102
Print Order 61540
Rise Business Services, LLC
Job=AZ15 5/10/2019



Box Number= AZ15034



Claim Begin-End: AMC428432-AMC428462

3 Transfers



AZ15034-19

AMC426152-AMC428464

**NO
DOCUMENTS
FOUND**

NO DOCUMENTS FOUND
NO DOCUMENTS FOUND

NOTICE!!

These documents have been scanned!

Do not place un-scanned documents beneath this notice!

Do not remove this notice from this file!

GPO Jacket No. 560-102
Print Order 61540
Rise Business Services, LLC
Job=AZ15 5/10/2019



Box Number= AZ15034



Claim Begin-End: AMC428432-AMC428462

4 Annual Filings



AZ15034-19

AMC426152-AMC428464

July 18, 2018

United States Department of Interior
Bureau of Land Management
Records Section
One North Central Avenue
Suite 800
Phoenix, Arizona 85011

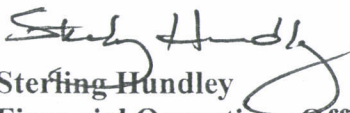
Notice of Intent
ANNUAL CLAIM MAINTENANCE FEES for 2018/2019,
By RESOLUTION COPPER COMPANY

To Whom It May Concern:

The Final Rule as published in the Federal Register implements provisions of the Interior Department and related agencies that *a Statutorily Authorized Adjustment effective June 30, 2014 that requires an annual rental fee of \$155.00* for each unpatented mining claim and site located and held under the General Mining Law of 1872.

This will serve as notice that **RESOLUTION COPPER COMPANY**, a Delaware Corporation, whose address for purposes of this filing is P.O. Box 1944 Superior, Arizona 85273 intends to hold the mining claims and /or mill sites (947) described in **Exhibit "A"** attached hereto for the assessment years **2018/2019**, by payment of the annual claim maintenance fee of **\$155.00** per claim or site. Payment of **\$146,785.00** is made herewith for such assessment years for each of the unpatented lode claims and sites. The name, BLM serial number, book and page or index number of recording of the location notice is official records of Gila and Pinal Counties, Arizona, of which are set forth in **Exhibit "A"** attached hereto and by this reference incorporated herein.

Sincerely,


Sterling Hundley
Financial Operations Officer as Manger
RESOLUTION COPPER COMPANY

Telephone 520-689-9374

Cc: file

366558
384892
417125
419583
424465
428432
414403
420864

RECEIVED
STATE OFFICE
2018 JUL 26 A 9:38
PHOENIX, ARIZONA

ENTERED
JUL 27 2018
BY: RAM

4219855

NOTICE OF INTENT TO HOLD
for filings years 2018/2019
RESOLUTION COPPER COMPANY
The foregoing unpatented mining claims

Total	Claim	Book	Page	Legal description	Townshi	Range	AMC
1	JUNO 1	2005	88490	SE 1/4 Section 23	1 N	13E	366558
2	JUNO 2	2005	88491	NE 1/4 Section 23	1N	13E	366559
3	JUNO 3	2005	88492	NE 1/4 Section 23	1N	13E	366560
4	JUNO 4	2005	88493	SE 1/4 Section 23	1N	13E	366561
5	JUNO 5	2005	88494	SE 1/4 Section 23	1N	13E	366562
6	JUNO 6	2005	88495	SE 1/4 Section 23	1N	13E	366563
7	JUNO 7	2005	88496	SE 1/4 Section 24	1N	13E	366564
8	JUNO 8	2005	88497	SE 1/4 Section 23	1N	13E	366565
9	JUNO 9	2005	88498	SW 1/4 Section 24	1N	13E	366566
10	JUNO 10	2005	88499	SW 1/4 Section 24	1N	13E	366567
11	JUNO 11	2005	88500	SW 1/4 Section 24	1N	13E	366568
12	JUNO 12	2005	88501	SW 1/4 Section 24	1N	13E	366569
13	JUNO 13	2005	88502	SW 1/4 Section 24	1N	13E	366570
14	JUNO 16	2005	88503	NW 1/4 Section 25	1N	13E	366571
15	Richard 1	2007	91252	NW 1/4 Section 34	1S	12E	384892
16	Richard 2	2007	91253	NW 1/4 Section 34	1S	12E	384893
17	Richard 3	2007	91254	NW 1/4 Section 34	1S	12E	384894
18	Richard 4	2007	91255	NW 1/4 Section 34	1S	12E	384895
19	Richard 5	2007	91256	NW 1/4 Section 34	1S	12E	384896
20	Richard 6	2007	91257	SW 1/4 Section 34	1S	12E	384897
21	Richard 7	2007	91258	SW 1/4 Section 34	1S	12E	384898
22	Richard 8	2007	91259	SW 1/4 Section 34	1S	12E	384899
23	Richard 9	2007	91260	SW 1/4 Section 34	1S	12E	384900
24	Richard 10	2007	91261	SW 1/4 Section 34	1S	12E	384901
25	Superior 170	2012	73726	NE 1/4 SEC 32	T1N	12E	417125
26	Superior 171	2012	73727	NE 1/4 SEC 32	T1N	12E	417126
27	Superior 172	2012	73728	NE 1/4 SEC 32	T1N	12E	417127
28	Superior 173	2012	73729	NE 1/4 SEC 32	T1N	12E	417128
29	Superior 174	2012	73730	NW 1/4 SEC 32	T1N	12E	417129
30	Superior 175	2012	73731	NW 1/4 SEC 32	T1N	12E	417130
31	Superior 176	2012	73732	NW 1/4 SEC 32	T1N	12E	417131
32	Superior 177	2012	73733	NW 1/4 SEC 32	T1N	12E	417132
33	Superior 178	2012	73734	NW 1/4 SEC 32	T1N	12E	417133
34	Superior 179	2012	73735	NW 1/4 SEC 32	T1N	12E	417134
35	Superior 196	2012	73736	NW 1/4 SEC 32	T1N	12E	417135
36	Superior 197	2012	73737	SE 1/4 SEC 31	T1N	12E	417136
37	Superior 224	2012	73738	NE 1/4 SEC 5	T1S	12E	417137

38	Superior 225	2012	73739	NE 1/4 SEC 5	T1S	12E	417138
39	Superior 226	2012	73740	NE 1/4 SEC 5	T1S	12E	417139
40	Superior 227	2012	73741	NE 1/4 SEC 5	T1S	12E	417140
41	Superior 228	2012	73742	SE 1/4 SEC 5	T1S	12E	417141
42	Superior 229	2012	73743	SE 1/4 SEC 5	T1S	12E	417142
43	Superior 230	2012	73744	SE 1/4 SEC 5	T1S	12E	417143
44	Superior 231	2012	73745	SE 1/4 SEC 5	T1S	12E	417144
45	Superior 277	2012	73746	SE 1/4 SEC 5	T1S	12E	417145
46	Superior 278	2012	73747	SE 1/4 SEC 5	T1S	12E	417146
47	Superior 279	2012	73748	SE 1/4 SEC 5	T1S	12E	417147
48	Superior 280	2012	73749	SE 1/4 SEC 5	T1S	12E	417148
49	Superior 281	2012	73750	SE 1/4 SEC 5	T1S	12E	417149
50	Superior 282	2012	73751	SE 1/4 SEC 5	T1S	12E	417150
51	Superior 283	2012	73752	SE 1/4 SEC 5	T1S	12E	417151
52	Superior 284	2012	73753	SE 1/4 SEC 5	T1S	12E	417152
53	Superior 285	2012	73754	NW 1/4 SEC 9	T1S	12E	417153
54	Superior 286	2012	73755	NW 1/4 SEC 9	T1S	12E	417154
55	Superior 287	2012	73756	NW 1/4 SEC 9	T1S	12E	417155
56	Superior 288	2012	73757	NW 1/4 SEC 9	T1S	12E	417156
57	Superior 289	2012	73758	NE 1/4 SEC 9	T1S	12E	417157
58	Superior 290	2012	73759	NE 1/4 SEC 9	T1S	12E	417158
59	Superior 291	2012	73760	NE 1/4 SEC 9	T1S	12E	417159
60	Superior 292	2012	73761	NE 1/4 SEC 9	T1S	12E	417160
61	Superior 293	2012	73762	NE 1/4 SEC 9	T1S	12E	417161
62	Superior 294	2012	73763	NE 1/4 SEC 9	T1S	12E	417162
63	Superior 295	2012	73764	NW 1/4 SEC 10	T1S	12E	417163
64	Superior 296	2012	73765	NW 1/4 SEC 10	T1S	12E	417164
65	Superior 297	2012	73766	NW 1/4 SEC 10	T1S	12E	417165
66	Superior 298	2012	73767	NE 1/4 SEC 10	T1S	12E	417166
67	Superior 299	2012	73768	NE 1/4 SEC 10	T1S	12E	417167
68	Superior 300	2012	73769	NE 1/4 SEC 10	T1S	12E	417168
69	Superior 301	2012	73770	NE 1/4 SEC 10	T1S	12E	417169
70	Superior 312	2012	73771	NE 1/4 SEC 10	T1S	12E	417170
71	Superior 313	2012	73772	NE 1/4 SEC 10	T1S	12E	417171
72	Superior 314	2012	73773	NE 1/4 SEC 10	T1S	12E	417172
73	Superior 315	2012	73774	NE 1/4 SEC 10	T1S	12E	417173
74	Superior 316	2012	73775	NW 1/4 SEC 10	T1S	12E	417174
75	Superior 317	2012	73776	NW 1/4 SEC 10	T1S	12E	417175
76	Superior 318	2012	73777	NW 1/4 SEC 10	T1S	12E	417176
77	Superior 319	2012	73778	NW 1/4 SEC 10	T1S	12E	417177
78	Superior 320	2012	73779	NE 1/4 SEC 9	T1S	12E	417178
79	Superior 321	2012	73780	NE 1/4 SEC 9	T1S	12E	417179
80	Superior 322	2012	73781	NE 1/4 SEC 9	T1S	12E	417180
81	Superior 323	2012	73782	NE 1/4 SEC 9	T1S	12E	417181

2016 JUL 26 A 4:39

82	Superior 324	2012	73783	NE 1/4 SEC 9	T1S	12E	417182
83	Superior 325	2012	73784	NW 1/4 SEC 9	T1S	12E	417183
84	Superior 326	2012	73785	NW 1/4 SEC 9	T1S	12E	417184
85	Superior 327	2012	73786	NW 1/4 SEC 9	T1S	12E	417185
86	Superior 328	2012	73787	NW 1/4 SEC 9	T1S	12E	417186
87	Superior 329	2012	73788	SW 1/4 SEC 9	T1S	12E	417187
88	Superior 330	2012	73789	SW 1/4 SEC 9	T1S	12E	417188
89	Superior 331	2012	73790	SW 1/4 SEC 9	T1S	12E	417189
90	Superior 332	2012	73791	SW 1/4 SEC 9	T1S	12E	417190
91	Superior 333	2012	73792	SE 1/4 SEC 9	T1S	12E	417191
92	Superior 334	2012	73793	SE 1/4 SEC 9	T1S	12E	417192
93	Superior 335	2012	73794	SE 1/4 SEC 9	T1S	12E	417193
94	Superior 336	2012	73795	SE 1/4 SEC 9	T1S	12E	417194
95	Superior 337	2012	73796	SE 1/4 SEC 9	T1S	12E	417195
96	Superior 338	2012	73797	SW 1/4 SEC 10	T1S	12E	417196
97	Superior 339	2012	73798	SW 1/4 SEC 10	T1S	12E	417197
98	Superior 340	2012	73799	SW 1/4 SEC 10	T1S	12E	417198
99	Superior 341	2012	73800	SW 1/4 SEC 10	T1S	12E	417199
100	Superior 342	2012	73801	NE 1/4 SEC 10	T1S	12E	417200
101	Superior 343	2012	73802	SE 1/4 SEC 10	T1S	12E	417201
102	Superior 344	2012	73803	SE 1/4 SEC 10	T1S	12E	417202
103	Superior 345	2012	73804	SE 1/4 SEC 10	T1S	12E	417203
104	Superior 348	2012	73805	NE 1/4 SEC 15	T1S	12E	417204
105	Superior 349	2012	73806	NE 1/4 SEC 15	T1S	12E	417205
106	Superior 350	2012	73807	NE 1/4 SEC 15	T1S	12E	417206
107	Superior 351	2012	73808	NE 1/4 SEC 15	T1S	12E	417207
108	Superior 352	2012	73809	NW 1/4 SEC 15	T1S	12E	417208
109	Superior 353	2012	73810	NW 1/4 SEC 15	T1S	12E	417209
110	Superior 354	2012	73811	NW 1/4 SEC 15	T1S	12E	417210
111	Superior 355	2012	73812	NW 1/4 SEC 15	T1S	12E	417211
112	Superior 356	2012	73813	NE 1/4 SEC 16	T1S	12E	417212
113	Superior 357	2012	73814	NE 1/4 SEC 16	T1S	12E	417213
114	Superior 358	2012	73815	NE 1/4 SEC 16	T1S	12E	417214
115	Superior 359	2012	73816	NE 1/4 SEC 16	T1S	12E	417215
116	Superior 360	2012	73817	NE 1/4 SEC 16	T1S	12E	417216
117	Superior 361	2012	73818	NW 1/4 SEC 16	T1S	12E	417217
118	Superior 362	2012	73819	NW 1/4 SEC 16	T1S	12E	417218
119	Superior 363	2012	73820	NW 1/4 SEC 16	T1S	12E	417219
120	Superior 364	2012	73821	NW 1/4 SEC 16	T1S	12E	417220
121	Superior 365	2012	73822	NW 1/4 SEC 16	T1S	12E	417221
122	Superior 366	2012	73823	NW 1/4 SEC 16	T1S	12E	417222
123	Superior 367	2012	73824	NW 1/4 SEC 16	T1S	12E	417223
124	Superior 368	2012	73825	NE 1/4 SEC 16	T1S	12E	417224
125	Superior 369	2012	73826	NE 1/4 SEC 16	T1S	12E	417225

126	Superior 370	2012	73827	NE 1/4 SEC 16	T1S	12E	417226
127	Superior 371	2012	73828	NE 1/4 SEC 16	T1S	12E	417227
128	Superior 372	2012	73829	NE 1/4 SEC 16	T1S	12E	417228
129	Superior 373	2012	73830	NE 1/4 SEC 16	T1S	12E	417229
130	Superior 374	2012	73831	NW 1/4 SEC 15	T1S	12E	417230
131	Superior 375	2012	73832	NW 1/4 SEC 15	T1S	12E	417231
132	Superior 376	2012	73833	NW 1/4 SEC 15	T1S	12E	417232
133	Superior 377	2012	73834	NE 1/4 SEC 15	T1S	12E	417233
134	Superior 378	2012	73835	NE 1/4 SEC 15	T1S	12E	417234
135	Superior 379	2012	73836	SW 1/4 SEC 15	T1S	12E	417235
136	Superior 380	2012	73837	SW 1/4 SEC 15	T1S	12E	417236
137	Superior 381	2012	73838	SW 1/4 SEC 15	T1S	12E	417237
138	Superior 382	2012	73839	SW 1/4 SEC 15	T1S	12E	417238
139	Superior 383	2012	73840	SE 1/4 SEC 16	T1S	12E	417239
140	Superior 384	2012	73841	SE 1/4 SEC 16	T1S	12E	417240
141	Superior 385	2012	73842	SE 1/4 SEC 16	T1S	12E	417241
142	Superior 386	2012	73843	SE 1/4 SEC 16	T1S	12E	417242
143	Superior 387	2012	73844	NE 1/4 SEC 16	T1S	12E	417243
144	Superior 388	2012	73845	SW 1/4 SEC 16	T1S	12E	417244
145	Superior 389	2012	73846	SW 1/4 SEC 16	T1S	12E	417245
146	Superior 390	2012	73847	SW 1/4 SEC 16	T1S	12E	417246
147	Superior 391	2012	73848	SW 1/4 SEC 16	T1S	12E	417247
148	Superior 392	2012	73849	NW 1/4 SEC 16	T1S	12E	417248
149	Superior 397	2012	73850	NE 1/4 SEC 15	T1S	12E	417249
150	Superior 398	2012	73851	NE 1/4 SEC 15	T1S	12E	417250
151	Superior 399	2012	73852	NE 1/4 SEC 15	T1S	12E	417251
152	Superior 400	2012	73853	SE 1/4 SEC 15	T1S	12E	417252
153	Superior 401	2012	73854	SE 1/4 SEC 15	T1S	12E	417253
154	Superior 402	2012	73855	SE 1/4 SEC 15	T1S	12E	417254
155	Superior 405	2012	73856	SE 1/4 SEC 15	T1S	12E	417255
156	Superior 406	2012	73857	SE 1/4 SEC 15	T1S	12E	417256
157	Superior 407	2012	73858	SE 1/4 SEC 15	T1S	12E	417257
158	Superior 408	2012	73859	SE 1/4 SEC 15	T1S	12E	417258
159	Superior 409	2012	73860	SW 1/4 SEC 15	T1S	12E	417259
160	Superior 410	2012	73861	SW 1/4 SEC 15	T1S	12E	417260
161	Superior 411	2012	73862	SW 1/4 SEC 15	T1S	12E	417261
162	Superior 412	2012	73863	SW 1/4 SEC 15	T1S	12E	417262
163	Superior 413	2012	73864	SE 1/4 SEC 16	T1S	12E	417263
164	Superior 414	2012	73865	SE 1/4 SEC 16	T1S	12E	417264
165	Superior 415	2012	73866	SE 1/4 SEC 16	T1S	12E	417265
166	Superior 416	2012	73867	SE 1/4 SEC 16	T1S	12E	417266
167	Superior 417	2012	73868	SE 1/4 SEC 16	T1S	12E	417267
168	Superior 418	2012	73869	SW 1/4 SEC 16	T1S	12E	417268
169	Superior 419	2012	73870	SW 1/4 SEC 16	T1S	12E	417269

170	Superior 420	2012	73871	SW 1/4 SEC 16	T1S	12E	417270
171	Superior 421	2012	73872	SW 1/4 SEC 16	T1S	12E	417271
172	Superior 422	2012	73873	SW 1/4 SEC 16	T1S	12E	417272
173	Superior 423	2012	73874	SW 1/4 SEC 16	T1S	12E	417273
174	Superior 424	2012	73875	SW 1/4 SEC 16	T1S	12E	417274
175	Superior 425	2012	73876	SW 1/4 SEC 16	T1S	12E	417275
176	Superior 426	2012	73877	SE 1/4 SEC 16	T1S	12E	417276
177	Superior 427	2012	73878	SE 1/4 SEC 16	T1S	12E	417277
178	Superior 428	2012	73879	SE 1/4 SEC 16	T1S	12E	417278
179	Superior 429	2012	73880	SE 1/4 SEC 16	T1S	12E	417279
180	Superior 430	2012	73881	SE 1/4 SEC 16	T1S	12E	417280
181	Superior 431	2012	73882	SW 1/4 SEC 15	T1S	12E	417281
182	Superior 432	2012	73883	SW 1/4 SEC 15	T1S	12E	417282
183	Superior 433	2012	73884	SW 1/4 SEC 15	T1S	12E	417283
184	Superior 434	2012	73885	SW 1/4 SEC 15	T1S	12E	417284
185	Superior 435	2012	73886	SE 1/4 SEC 15	T1S	12E	417285
186	Superior 436	2012	73887	SE 1/4 SEC 15	T1S	12E	417286
187	Superior 437	2012	73888	SE 1/4 SEC 15	T1S	12E	417287
188	Superior 438	2012	73889	SE 1/4 SEC 15	T1S	12E	417288
189	Superior 441	2012	73890	NE 1/4 SEC 22	T1S	12E	417289
190	Superior 442	2012	73891	NE 1/4 SEC 22	T1S	12E	417290
191	Superior 443	2012	73892	NE 1/4 SEC 22	T1S	12E	417291
192	Superior 444	2012	73893	NE 1/4 SEC 22	T1S	12E	417292
193	Superior 445	2012	73894	NW 1/4 SEC 22	T1S	12E	417293
194	Superior 446	2012	73895	NW 1/4 SEC 22	T1S	12E	417294
195	Superior 447	2012	73896	NW 1/4 SEC 22	T1S	12E	417295
196	Superior 448	2012	73897	NW 1/4 SEC 22	T1S	12E	417296
197	Superior 449	2012	73898	NE 1/4 SEC 21	T1S	12E	417297
198	Superior 450	2012	73899	NE 1/4 SEC 21	T1S	12E	417298
199	Superior 451	2012	73900	NE 1/4 SEC 21	T1S	12E	417299
200	Superior 452	2012	73901	NE 1/4 SEC 21	T1S	12E	417300
201	Superior 453	2012	73902	NE 1/4 SEC 21	T1S	12E	417301
202	Superior 454	2012	73903	NW 1/4 SEC 21	T1S	12E	417302
203	Superior 455	2012	73904	NW 1/4 SEC 21	T1S	12E	417303
204	Superior 456	2012	73905	NW 1/4 SEC 21	T1S	12E	417304
205	Superior 457	2012	73906	NW 1/4 SEC 21	T1S	12E	417305
206	Superior 458	2012	73907	SW 1/4 SEC 22	T1S	12E	417306
207	Superior 459	2012	73908	SW 1/4 SEC 22	T1S	12E	417307
208	Superior 460	2012	73909	SW 1/4 SEC 22	T1S	12E	417308
209	Superior 461	2012	73910	SW 1/4 SEC 22	T1S	12E	417309
210	Superior 462	2012	73911	NE 1/4 SEC 22	T1S	12E	417310
211	Superior 463	2012	73912	SE 1/4 SEC 22	T1S	12E	417311
212	Superior 464	2012	73913	SE 1/4 SEC 22	T1S	12E	417312
213	Superior 465	2012	73914	SE 1/4 SEC 22	T1S	12E	417313

214	Superior 466	2012	73915	SE 1/4 SEC 22	T1S	12E	417314
215	Superior 467	2012	73916	NE 1/4 SEC 27	T1S	12E	417315
216	Superior 468	2012	73917	NE 1/4 SEC 27	T1S	12E	417316
217	Superior 469	2012	73918	NE 1/4 SEC 27	T1S	12E	417317
218	Superior 470	2012	73919	NE 1/4 SEC 27	T1S	12E	417318
219	Superior 471	2012	73920	NE 1/4 SEC 27	T1S	12E	417319
220	Superior 472	2012	73921	NW 1/4 SEC 27	T1S	12E	417320
221	Superior 473	2012	73922	NW 1/4 SEC 27	T1S	12E	417321
222	Superior 474	2012	73923	NW 1/4 SEC 27	T1S	12E	417322
223	Superior 475	2012	73924	NW 1/4 SEC 27	T1S	12E	417323
224	Superior 476	2012	73925	NE 1/4 SEC 27	T1S	12E	417324
225	Superior 477	2012	73926	NE 1/4 SEC 27	T1S	12E	417325
226	Superior 478	2012	73927	NE 1/4 SEC 27	T1S	12E	417326
227	HC 1	2012	104632	NE 1/4 SEC 16	T1S	12E	419583
228	HC 2	2012	104633	NE 1/4 SEC 17	T1S	12E	419584
229	HC 3	2012	104634	NW 1/4 SEC 17	T1S	12E	419585
230	HC 4	2012	104635	NW 1/4 SEC 17	T1S	12E	419586
231	HC 5	2012	104636	NW 1/4 SEC 18	T1S	12E	419587
232	HC 6	2012	104637	NW 1/4 SEC 18	T1S	12E	419588
233	HC 7	2012	104638	NW 1/4 SEC 18	T1S	12E	419589
234	HC 8	2012	104639	NW 1/4 SEC 18	T1S	12E	419590
235	HC 9	2012	104640	NW 1/4 SEC 13	T1S	11E	419591
236	HC 10	2012	104641	NW 1/4 SEC 13	T1S	11E	419592
237	HC 11	2012	104642	NE 1/4 SEC 14	T1S	11E	419593
238	HC 12	2012	104643	NE 1/4 SEC 14	T1S	11E	419594
239	HC 13	2012	104644	NE 1/4 SEC 14	T1S	11E	419595
240	HC 14	2012	104645	NW 1/4 Sec 14	T1S	11E	419596
241	HC 15	2012	104646	NW 1/4 Sec 14	T1S	11E	419597
242	HC 16	2012	104647	NE 1/4 Sec 15	T1S	11E	419598
243	HC 17	2012	104648	NE 1/4 Sec 15	T1S	11E	419599
244	HC 18	2012	104649	NE 1/4 Sec 15	T1S	11E	419600
245	HC 19	2012	104650	NE 1/4 Sec 15	T1S	11E	419601
246	HC 20	2012	104651	NE 1/4 Sec 15	T1S	11E	419602
247	HC 21	2012	104652	NE 1/4 Sec 15	T1S	11E	419603
248	HC 22	2012	104653	NW 1/4 Sec 14	T1S	11E	419604
249	HC 23	2012	104654	NW 1/4 Sec 14	T1S	11E	419605
250	HC 24	2012	104655	NW 1/4 Sec 14	T1S	11E	419606
251	HC 25	2012	104656	NE 1/4 Sec 14	T1S	11E	419607
252	HC 26	2012	104657	NE 1/4 Sec 14	T1S	11E	419608
253	HC 27	2012	104658	NE 1/4 Sec 14	T1S	11E	419609
254	HC 28	2012	104659	NE 1/4 Sec 14	T1S	11E	419610
255	HC 29	2012	104660	NE 1/4 Sec 14	T1S	11E	419611
256	HC 30	2012	104661	NW 1/4 Sec 13	T1S	11E	419612
257	HC 31	2012	104662	NW 1/4 Sec 13	T1S	11E	419613

258	HC 32	2012	104663	NW 1/4 Sec 13	T1S	11E	419614
259	HC 33	2012	104664	NW 1/4 Sec 13	T1S	11E	419615
260	HC 34	2012	104665	NW 1/4 Sec 13	T1S	11E	419616
261	HC 35	2012	104666	NE 1/4 Sec 13	T1S	11E	419617
262	HC 36	2012	104667	NE 1/4 Sec 13	T1S	11E	419618
263	HC 37	2012	104668	NW 1/4 Sec 18	T1S	12E	419619
264	HC 38	2012	104669	NW 1/4 Sec 18	T1S	12E	419620
265	HC 39	2012	104670	NW 1/4 Sec 18	T1S	12E	419621
266	HC 40	2012	104671	NW 1/4 Sec 18	T1S	12E	419622
267	HC 41	2012	104672	NW 1/4 Sec 18	T1S	12E	419623
268	HC 42	2012	104673	NE 1/4 of Sec 18	T1S	12E	419624
269	HC 43	2012	104674	NE 1/4 of Sec 18	T1S	12E	419625
270	HC 44	2012	104675	NE 1/4 of Sec 18	T1S	12E	419626
271	HC 45	2012	104676	NE 1/4 of Sec 18	T1S	12E	419627
272	HC 46	2012	104677	NW 1/4 Sec 17	T1S	12E	419628
273	HC 47	2012	104678	NW 1/4 Sec 17	T1S	12E	419629
274	HC 48	2012	104679	NW 1/4 Sec 17	T1S	12E	419630
275	HC 49	2012	104680	NW 1/4 Sec 17	T1S	12E	419631
276	HC 50	2012	104681	NW 1/4 Sec 17	T1S	12E	419632
277	HC 51	2012	104682	NE 1/4 Sec 17	T1S	12E	419633
278	HC 52	2012	104683	NE 1/4 Sec 17	T1S	12E	419634
279	HC 53	2012	104684	NE 1/4 Sec 17	T1S	12E	419635
280	HC 54	2012	104685	NE 1/4 Sec 17	T1S	12E	419636
281	HC 55	2012	104686	NE 1/4 Sec 17	T1S	12E	419637
282	HC 56	2012	104687	NE 1/4 Sec 17	T1S	12E	419638
283	HC 57	2012	104688	NE 1/4 Sec 17	T1S	12E	419639
284	HC 58	2012	104689	NE 1/4 Sec 17	T1S	12E	419640
285	HC 59	2012	104690	SW 1/4 Sec 17	T1S	12E	419641
286	HC 60	2012	104691	NW 1/4 Sec 17	T1S	12E	419642
287	HC 61	2012	104692	NW 1/4 Sec 17	T1S	12E	419643
288	HC 62	2012	104693	NW 1/4 Sec 17	T1S	12E	419644
289	HC 63	2012	104694	NW 1/4 Sec 17	T1S	12E	419645
290	HC 64	2012	104695	SW 1/4 Sec 17	T1S	12E	419646
291	HC 65	2012	104696	NE 1/4 Sec 18	T1S	12E	419647
292	HC 66	2012	104697	NE 1/4 Sec 18	T1S	12E	419648
293	HC 67	2012	104698	NE 1/4 Sec 18	T1S	12E	419649
294	HC 68	2012	104699	SW 1/4 Sec 18	T1S	12E	419650
295	HC 69	2012	104700	NW 1/4 Sec 18	T1S	12E	419651
296	HC 70	2012	104701	NW 1/4 Sec 18	T1S	12E	419652
297	HC 71	2012	104702	NW 1/4 Sec 18	T1S	12E	419653
298	HC 72	2012	104703	NW 1/4 Sec 18	T1S	12E	419654
299	HC 73	2012	104704	NE 1/4 SEC 13	T1S	11E	419655
300	HC 74	2012	104705	NE 1/4 SEC 13	T1S	11E	419656
301	HC 75	2012	104706	NE 1/4 SEC 13	T1S	11E	419657

302	HC 76	2012	104707	NE 1/4 SEC 13	T1S	11E	419658
303	HC 77	2012	104708	SW 1/4 SEC 13	T1S	11E	419659
304	HC 78	2012	104709	NW 1/4 SEC 13	T1S	11E	419660
305	HC 79	2012	104710	NW 1/4 SEC 13	T1S	11E	419661
306	HC 80	2012	104711	NW 1/4 SEC 13	T1S	11E	419662
307	HC 81	2012	104712	NW 1/4 SEC 13	T1S	11E	419663
308	HC 82	2012	104713	NE 1/4 SEC 14	T1S	11E	419664
309	HC 83	2012	104714	NE 1/4 SEC 14	T1S	11E	419665
310	HC 84	2012	104715	NE 1/4 SEC 14	T1S	11E	419666
311	HC 85	2012	104716	NE 1/4 SEC 14	T1S	11E	419667
312	HC 86	2012	104717	NW 1/4 SEC 14	T1S	11E	419668
313	HC 87	2012	104718	NW 1/4 SEC 14	T1S	11E	419669
314	HC 88	2012	104719	NW 1/4 SEC 14	T1S	11E	419670
315	HC 89	2012	104720	NW 1/4 SEC 14	T1S	11E	419671
316	HC 90	2012	104721	NW 1/4 SEC 14	T1S	11E	419672
317	HC 91	2012	104722	NE 1/4 SEC 15	T1S	11E	419673
318	HC 92	2012	104723	NE 1/4 SEC 15	T1S	11E	419674
319	HC 93	2012	104724	NE 1/4 SEC 15	T1S	11E	419675
320	HC 94	2012	104725	NE 1/4 SEC 15	T1S	11E	419676
321	HC 95	2012	104726	SE 1/4 SEC 15	T1S	11E	419677
322	HC 96	2012	104727	NW 1/4 Sec 15	T1S	11E	419678
323	HC 97	2012	104728	NW 1/4 Sec 15	T1S	11E	419679
324	HC 98	2012	104729	SW 1/4 Sec 15	T1S	11E	419680
325	HC 99	2012	104730	SW 1/4 Sec 15	T1S	11E	419681
326	HC 100	2012	104731	SW 1/4 Sec 15	T1S	11E	419682
327	HC 101	2012	104732	SW 1/4 Sec 15	T1S	11E	419683
328	HC 102	2012	104733	SW 1/4 Sec 15	T1S	11E	419684
329	HC 103	2012	104734	SW 1/4 Sec 15	T1S	11E	419685
330	HC 104	2012	104735	SE 1/4 Sec 15	T1S	11E	419686
331	HC 105	2012	104736	SE 1/4 Sec 15	T1S	11E	419687
332	HC 106	2012	104737	SE 1/4 Sec 15	T1S	11E	419688
333	HC 107	2012	104738	SE 1/4 Sec 15	T1S	11E	419689
334	HC 108	2012	104739	SE 1/4 Sec 15	T1S	11E	419690
335	HC 109	2012	104740	SW 1/4 Sec 14	T1S	11E	419691
336	HC 110	2012	104741	SW 1/4 Sec 14	T1S	11E	419692
337	HC 111	2012	104742	SW 1/4 Sec 14	T1S	11E	419693
338	HC 112	2012	104743	SW 1/4 Sec 14	T1S	11E	419694
339	HC 113	2012	104744	SE 1/4 Sec 14	T1S	11E	419695
340	HC 114	2012	104745	SE 1/4 Sec 14	T1S	11E	419696
341	HC 115	2012	104746	SE 1/4 Sec 14	T1S	11E	419697
342	HC 116	2012	104747	SE 1/4 Sec 14	T1S	11E	419698
343	HC 117	2012	104748	SE 1/4 Sec 14	T1S	11E	419699
344	HC 118	2012	104749	SW 1/4 Sec 13	T1S	11E	419700
345	HC 119	2012	104750	SW 1/4 Sec 13	T1S	11E	419701

346	HC 120	2012	104751	SW 1/4 Sec 13	T1S	11E	419702
347	HC 121	2012	104752	SW 1/4 Sec 13	T1S	11E	419703
348	HC 122	2012	104753	SW 1/4 Sec 13	T1S	11E	419704
349	HC 123	2012	104754	SE 1/4 Sec 13	T1S	11E	419705
350	HC 124	2012	104755	SE 1/4 Sec 13	T1S	11E	419706
351	HC 125	2012	104756	SE 1/4 Sec 13	T1S	11E	419707
352	HC 126	2012	104757	SE 1/4 Sec 13	T1S	11E	419708
353	HC 127	2012	104758	SW 1/4 Sec 18	T1S	12E	419709
354	HC 128	2012	104759	SW 1/4 Sec 18	T1S	12E	419710
355	HC 129	2012	104760	SW 1/4 Sec 18	T1S	12E	419711
356	HC 130	2012	104761	SW 1/4 Sec 18	T1S	12E	419712
357	HC 131	2012	104762	SW 1/4 Sec 18	T1S	12E	419713
358	HC 132	2012	104763	SE 1/4 Sec 18	T1S	12E	419714
359	HC 133	2012	104764	SE 1/4 Sec 18	T1S	12E	419715
360	HC 134	2012	104765	SE 1/4 Sec 18	T1S	12E	419716
361	HC 135	2012	104766	SE 1/4 Sec 18	T1S	12E	419717
362	HC 136	2012	104767	SW 1/4 Sec 17	T1S	12E	419718
363	HC 137	2012	104768	SW 1/4 Sec 17	T1S	12E	419719
364	HC 138	2012	104769	SW 1/4 Sec 17	T1S	12E	419720
365	HC 139	2012	104770	SW 1/4 Sec 17	T1S	12E	419721
366	HC 140	2012	104771	SW 1/4 Sec 17	T1S	12E	419722
367	HC 141	2012	104772	NW 1/4 Sec 20	T1S	12E	419723
368	HC 142	2012	104773	NW 1/4 Sec 20	T1S	12E	419724
369	HC 143	2012	104774	NW 1/4 Sec 20	T1S	12E	419725
370	HC 144	2012	104775	NE 1/4 Sec 19	T1S	12E	419726
371	HC 145	2012	104776	NE 1/4 Sec 19	T1S	12E	419727
372	HC 146	2012	104777	NE 1/4 Sec 19	T1S	12E	419728
373	HC 147	2012	104778	NE 1/4 Sec 19	T1S	12E	419729
374	HC 148	2012	104779	NW 1/4 Sec 19	T1S	12E	419730
375	HC 149	2012	104780	NW 1/4 Sec 19	T1S	12E	419731
376	HC 150	2012	104781	NW 1/4 Sec 19	T1S	12E	419732
377	HC 151	2012	104782	NW 1/4 Sec 19	T1S	12E	419733
378	HC 152	2012	104783	NW 1/4 Sec 19	T1S	12E	419734
379	HC 153	2012	104784	NE 1/4 Sec 24	T1S	11E	419735
380	HC 154	2012	104785	NE 1/4 Sec 24	T1S	11E	419736
381	HC 155	2012	104786	NE 1/4 Sec 24	T1S	11E	419737
382	HC 156	2012	104787	NE 1/4 Sec 24	T1S	11E	419738
383	HC 157	2012	104788	NW 1/4 Sec 24	T1S	11E	419739
384	HC 158	2012	104789	NW 1/4 Sec 24	T1S	11E	419740
385	HC 159	2012	104790	NW 1/4 Sec 24	T1S	11E	419741
386	HC 160	2012	104791	NW 1/4 Sec 24	T1S	11E	419742
387	HC 161	2012	104792	NW 1/4 Sec 24	T1S	11E	419743
388	HC 162	2012	104793	NE 1/4 Sec 23	T1S	11E	419744
389	HC 163	2012	104794	NE 1/4 Sec 23	T1S	11E	419745

390	HC 164	2012	104795	NE 1/4 Sec 23	T1S	11E	419746
391	HC 165	2012	104796	NE 1/4 Sec 23	T1S	11E	419747
392	HC 166	2012	104797	NE 1/4 Sec 23	T1S	11E	419748
393	HC 167	2012	104798	NW 1/4 Sec 23	T1S	11E	419749
394	HC 168	2012	104799	NW 1/4 Sec 23	T1S	11E	419750
395	HC 169	2012	104800	NW 1/4 Sec 23	T1S	11E	419751
396	HC 170	2012	104801	NW 1/4 Sec 23	T1S	11E	419752
397	HC 171	2012	104802	NE 1/4 Sec 22	T1S	11E	419753
398	HC 172	2012	104803	NE 1/4 Sec 22	T1S	11E	419754
399	HC 173	2012	104804	NE 1/4 Sec 22	T1S	11E	419755
400	HC 174	2012	104805	NE 1/4 Sec 22	T1S	11E	419756
401	HC 175	2012	104806	SE 1/4 Sec 15	T1S	11E	419757
402	HC 176	2012	104807	SW 1/4 Sec 15	T1S	11E	419758
403	HC 177	2012	104808	NW 1/4 Sec 22	T1S	11E	419759
404	HC 178	2012	104809	NW 1/4 Sec 22	T1S	11E	419760
405	HC 179	2012	104810	NW 1/4 Sec 22	T1S	11E	419761
406	HC 180	2012	104811	NW 1/4 Sec 22	T1S	11E	419762
407	HC 181	2012	104812	NW 1/4 Sec 22	T1S	11E	419763
408	HC 182	2012	104813	NW 1/4 Sec 22	T1S	11E	419764
409	HC 183	2012	104814	NW 1/4 Sec 22	T1S	11E	419765
410	HC 184	2012	104815	NE 1/4 Sec 22	T1S	11E	419766
411	HC 185	2012	104816	NE 1/4 Sec 22	T1S	11E	419767
412	HC 186	2012	104817	NE 1/4 Sec 22	T1S	11E	419768
413	HC 187	2012	104818	NE 1/4 Sec 22	T1S	11E	419769
414	HC 188	2012	104819	NE 1/4 Sec 22	T1S	11E	419770
415	HC 189	2012	104820	NW 1/4 Sec 23	T1S	11E	419771
416	HC 190	2012	104821	NW 1/4 Sec 23	T1S	11E	419772
417	HC 191	2012	104822	NW 1/4 Sec 23	T1S	11E	419773
418	HC 192	2012	104823	NW 1/4 Sec 23	T1S	11E	419774
419	HC 193	2012	104824	NE 1/4 Sec 23	T1S	11E	419775
420	HC 194	2012	104825	NE 1/4 Sec 23	T1S	11E	419776
421	HC 195	2012	104826	NE 1/4 Sec 23	T1S	11E	419777
422	HC 196	2012	104827	NE 1/4 Sec 23	T1S	11E	419778
423	HC 197	2012	104828	NE 1/4 Sec 23	T1S	11E	419779
424	HC 198	2012	104829	NW 1/4 Sec 24	T1S	11E	419780
425	HC 199	2012	104830	NW 1/4 Sec 24	T1S	11E	419781
426	HC 200	2012	104831	NW 1/4 Sec 24	T1S	11E	419782
427	HC 201	2012	104832	NW 1/4 Sec 24	T1S	11E	419783
428	HC 202	2012	104833	NW 1/4 Sec 24	T1S	11E	419784
429	HC 203	2012	104834	NE 1/4 Sec 24	T1S	11E	419785
430	HC 204	2012	104835	NE 1/4 Sec 24	T1S	11E	419786
431	HC 205	2012	104836	NE 1/4 Sec 24	T1S	11E	419787
432	HC 206	2012	104837	NE 1/4 Sec 24	T1S	11E	419788
433	HC 207	2012	104838	NW 1/4 Sec 19	T1S	12E	419789

7

7

2010
PHOTO
JUL 2
A
9
5

434	HC 208	2012	104839	NW 1/4 Sec 19	T1S	12E	419790
435	HC 209	2012	104840	NW 1/4 Sec 19	T1S	12E	419791
436	HC 210	2012	104841	NW 1/4 Sec 19	T1S	12E	419792
437	HC 211	2012	104842	NW 1/4 Sec 19	T1S	12E	419793
438	HC 212	2012	104843	NE 1/4 Sec 19	T1S	12E	419794
439	HC 213	2012	104844	NE 1/4 Sec 19	T1S	12E	419795
440	HC 214	2012	104845	NE 1/4 Sec 19	T1S	12E	419796
441	HC 215	2012	104846	NE 1/4 Sec 19	T1S	12E	419797
442	HC 216	2012	104847	NW 1/4 Sec 20	T1S	12E	419798
443	HC 217	2012	104848	NW 1/4 Sec 20	T1S	12E	419799
444	HC 218	2012	104849	SW 1/4 Sec 20	T1S	12E	419800
445	HC 219	2012	104850	SW 1/4 Sec 20	T1S	12E	419801
446	HC 220	2012	104851	SE 1/4 Sec 19	T1S	12E	419802
447	HC 221	2012	104852	SE 1/4 Sec 19	T1S	12E	419803
448	HC 222	2012	104853	SE 1/4 Sec 19	T1S	12E	419804
449	HC 223	2012	104854	SE 1/4 Sec 19	T1S	12E	419805
450	HC 224	2012	104855	SE 1/4 Sec 19	T1S	12E	419806
451	HC 225	2012	104856	SW 1/4 Sec 19	T1S	12E	419807
452	HC 226	2012	104857	SW 1/4 Sec 19	T1S	12E	419808
453	HC 227	2012	104858	SW 1/4 Sec 19	T1S	12E	419809
454	HC 228	2012	104859	NW 1/4 Sec 19	T1S	12E	419810
455	HC 229	2012	104860	NE 1/4 Sec 24	T1S	11E	419811
456	HC 230	2012	104861	NE 1/4 Sec 24	T1S	11E	419812
457	HC 231	2012	104862	NE 1/4 Sec 24	T1S	11E	419813
458	HC 232	2012	104863	NE 1/4 Sec 24	T1S	11E	419814
459	HC 233	2012	104864	NE 1/4 Sec 24	T1S	11E	419815
460	HC 234	2012	104865	NW 1/4 Sec 24	T1S	11E	419816
461	HC 235	2012	104866	NW 1/4 Sec 24	T1S	11E	419817
462	HC 236	2012	104867	NW 1/4 Sec 24	T1S	11E	419818
463	HC 237	2012	104868	NW 1/4 Sec 24	T1S	11E	419819
464	HC 238	2012	104869	NE 1/4 Sec 23	T1S	11E	419820
465	HC 239	2012	104870	NE 1/4 Sec 23	T1S	11E	419821
466	HC 240	2012	104871	NE 1/4 Sec 23	T1S	11E	419822
467	HC 241	2012	104872	NE 1/4 Sec 23	T1S	11E	419823
468	HC 242	2012	104873	NW 1/4 Sec 23	T1S	11E	419824
469	HC 243	2012	104874	NW 1/4 Sec 23	T1S	11E	419825
470	HC 244	2012	104875	NW 1/4 Sec 23	T1S	11E	419826
471	HC 245	2012	104876	NW 1/4 Sec 23	T1S	11E	419827
472	HC 246	2012	104877	NW 1/4 Sec 23	T1S	11E	419828
473	HC 247	2012	104878	NE 1/4 Sec 22	T1S	11E	419829
474	HC 248	2012	104879	NE 1/4 Sec 22	T1S	11E	419830
475	HC 249	2012	104880	NE 1/4 Sec 22	T1S	11E	419831
476	HC 250	2012	104881	NE 1/4 Sec 22	T1S	11E	419832
477	HC 251	2012	104882	SE 1/4 Sec 22	T1S	11E	419833

7

478	HC 252	2012	104883	NW 1/4 Sec 22	T1S	11E	419834
479	HC 253	2012	104884	NW 1/4 Sec 22	T1S	11E	419835
480	HC 254	2012	104885	NW 1/4 Sec 22	T1S	11E	419836
481	HC 255	2012	104886	NW 1/4 Sec 22	T1S	11E	419837
482	HC 256	2012	104887	SW 1/4 Sec 22	T1S	11E	419838
483	HC 257	2012	104888	SW 1/4 Sec 22	T1S	11E	419839
484	HC 258	2012	104889	SW 1/4 Sec 22	T1S	11E	419840
485	HC 259	2012	104890	SW 1/4 Sec 22	T1S	11E	419841
486	HC 260	2012	104891	SE 1/4 Sec 22	T1S	11E	419842
487	HC 261	2012	104892	SE 1/4 Sec 22	T1S	11E	419843
488	HC 262	2012	104893	SE 1/4 Sec 22	T1S	11E	419844
489	HC 263	2012	104894	SE 1/4 Sec 22	T1S	11E	419845
490	HC 264	2012	104895	SE 1/4 Sec 22	T1S	11E	419846
491	HC 265	2012	104896	SW 1/4 Sec 23	T1S	11E	419847
492	HC 267	2012	104897	SW 1/4 Sec 23	T1S	11E	419848
493	HC 268	2012	104898	SW 1/4 Sec 23	T1S	11E	419849
494	HC 269	2012	104899	SW 1/4 Sec 23	T1S	11E	419850
495	HC 270	2012	104900	SE 1/4 Sec 23	T1S	11E	419851
496	HC 271	2012	104901	SE 1/4 Sec 23	T1S	11E	419852
497	HC 272	2012	104902	SE 1/4 Sec 23	T1S	11E	419853
498	HC 273	2012	104903	SE 1/4 Sec 23	T1S	11E	419854
499	HC 274	2012	104904	SE 1/4 Sec 23	T1S	11E	419855
500	HC 275	2012	104905	SW 1/4 Sec 24	T1S	11E	419856
501	HC 276	2012	104906	SW 1/4 Sec 24	T1S	11E	419857
502	HC 277	2012	104907	SW 1/4 Sec 24	T1S	11E	419858
503	HC 278	2012	104908	SW 1/4 Sec 24	T1S	11E	419859
504	HC 279	2012	104909	SW 1/4 Sec 24	T1S	11E	419860
505	HC 280	2012	104910	SE 1/4 Sec 24	T1S	11E	419861
506	HC 281	2012	104911	SE 1/4 Sec 24	T1S	11E	419862
507	HC 282	2012	104912	SE 1/4 Sec 24	T1S	11E	419863
508	HC 283	2012	104913	SE 1/4 Sec 24	T1S	11E	419864
509	HC 284	2012	104914	SW 1/4 Sec 19	T1S	12E	419865
510	HC 285	2012	104915	SW 1/4 Sec 19	T1S	12E	419866
511	HC 286	2012	104916	SW 1/4 Sec 20	T1S	12E	419867
512	HC 287	2012	104917	SW 1/4 Sec 20	T1S	12E	419868
513	HC 288	2012	104918	NW 1/4 Sec 30	T1S	12E	419869
514	HC 289	2012	104919	NW 1/4 Sec 30	T1S	12E	419870
515	HC 290	2012	104920	NW 1/4 Sec 30	T1S	12E	419871
516	HC 291	2012	104921	NW 1/4 Sec 25	T1S	11E	419872
517	HC 293	2012	104922	NW 1/4 Sec 25	T1S	11E	419873
518	HC 294	2012	104923	NW 1/4 Sec 25	T1S	11E	419874
519	HC 295	2012	104924	NW 1/4 Sec 25	T1S	11E	419875
520	HC 296	2012	104925	NW 1/4 Sec 25	T1S	11E	419876
521	HC 297	2012	104926	NW 1/4 Sec 25	T1S	11E	419877

L

522	HC 298	2012	104927	NW 1/4 Sec 25	T1S	11E	419878
523	HC 299	2012	104928	NW 1/4 Sec 25	T1S	11E	419879
524	HC 300	2012	104929	NW 1/4 Sec 25	T1S	11E	419880
525	HC 301	2012	104930	NE 1/4 Sec 26	T1S	11E	419881
526	HC 302	2012	104931	NE 1/4 Sec 26	T1S	11E	419882
527	HC 303	2012	104932	NE 1/4 Sec 26	T1S	11E	419883
528	HC 304	2012	104933	NE 1/4 Sec 26	T1S	11E	419884
529	HC 305	2012	104934	NE 1/4 Sec 26	T1S	11E	419885
530	HC 306	2012	104935	NW 1/4 Sec 26	T1S	11E	419886
531	HC 307	2012	104936	NW 1/4 Sec 26	T1S	11E	419887
532	HC 308	2012	104937	NW 1/4 Sec 26	T1S	11E	419888
533	HC 309	2012	104938	NW 1/4 Sec 26	T1S	11E	419889
534	HC 310	2012	104939	NE 1/4 Sec 27	T1S	11E	419890
535	HC 311	2012	104940	NE 1/4 Sec 27	T1S	11E	419891
536	HC 312	2012	104941	NE 1/4 Sec 27	T1S	11E	419892
537	HC 313	2012	104942	NE 1/4 Sec 27	T1S	11E	419893
538	HC 314	2012	104943	NW 1/4 Sec 27	T1S	11E	419894
539	HC 315	2012	104944	NW 1/4 Sec 27	T1S	11E	419895
540	HC 316	2012	104945	NW 1/4 Sec 27	T1S	11E	419896
541	HC 317	2012	104946	NW 1/4 Sec 27	T1S	11E	419897
542	HC 318	2012	104947	NW 1/4 Sec 27	T1S	11E	419898
543	HC 319	2012	104948	SW 1/4 Sec 27	T1S	11E	419899
544	HC 320	2012	104949	SW 1/4 Sec 27	T1S	11E	419900
545	HC 321	2012	104950	SW 1/4 Sec 27	T1S	11E	419901
546	HC 322	2012	104951	SW 1/4 Sec 27	T1S	11E	419902
547	HC 323	2012	104952	NE 1/4 Sec 27	T1S	11E	419903
548	HC 324	2012	104953	SE 1/4 Sec 27	T1S	11E	419904
549	HC 325	2012	104954	SE 1/4 Sec 27	T1S	11E	419905
550	HC 326	2012	104955	SE 1/4 Sec 27	T1S	11E	419906
551	HC 327	2012	104956	SE 1/4 Sec 27	T1S	11E	419907
552	HC 328	2012	104957	SW 1/4 Sec 26	T1S	11E	419908
553	HC 329	2012	104958	SW 1/4 Sec 26	T1S	11E	419909
554	HC 330	2012	104959	SW 1/4 Sec 26	T1S	11E	419910
555	HC 331	2012	104960	SW 1/4 Sec 26	T1S	11E	419911
556	HC 332	2012	104961	NE 1/4 Sec 26	T1S	11E	419912
557	HC 333	2012	104962	SE 1/4 Sec 26	T1S	11E	419913
558	HC 334	2012	104963	SE 1/4 Sec 26	T1S	11E	419914
559	HC 335	2012	104964	SE 1/4 Sec 26	T1S	11E	419915
560	HC 336	2012	104965	SE 1/4 Sec 26	T1S	11E	419916
561	HC 337	2012	104966	SW 1/4 Sec 25	T1S	11E	419917
562	HC 338	2012	104967	SW 1/4 Sec 25	T1S	11E	419918
563	HC 339	2012	104968	SW 1/4 Sec 25	T1S	11E	419919
564	HC 340	2012	104969	SW 1/4 Sec 25	T1S	11E	419920
565	HC 341	2012	104970	SE 1/4 Sec 25	T1S	11E	419921

566	HC 342	2012	104971	SE 1/4 Sec 25	T1S	11E	419922
567	HC 343	2012	104972	SE 1/4 Sec 25	T1S	11E	419923
568	HC 344	2012	104973	SE 1/4 Sec 25	T1S	11E	419924
569	HC 345	2012	104974	SE 1/4 Sec 25	T1S	11E	419925
570	HC 346	2012	104975	SW 1/4 Sec 30	T1S	12E	419926
571	HC 347	2012	104976	SW 1/4 Sec 30	T1S	12E	419927
572	HC 348	2012	104977	NW 1/4 Sec 30	T1S	12E	419928
573	HC 349	2012	104978	NW 1/4 Sec 30	T1S	12E	419929
574	HC 350	2012	104979	SW 1/4 Sec 30	T1S	12E	419930
575	HC 351	2012	104980	NE 1/4 Sec 30	T1S	12E	419931
576	HC 352	2012	104981	NE 1/4 Sec 30	T1S	12E	419932
577	HC 353	2012	104982	NE 1/4 Sec 30	T1S	12E	419933
578	HC 354	2012	104983	NE 1/4 Sec 30	T1S	12E	419934
579	HC 355	2012	104984	SE 1/4 Sec 30	T1S	12E	419935
580	HC 356	2012	104985	SE 1/4 Sec 30	T1S	12E	419936
581	HC 357	2012	104986	SE 1/4 Sec 30	T1S	12E	419937
582	HC 358	2012	104987	SE 1/4 Sec 30	T1S	12E	419938
583	HC 359	2012	104988	SW 1/4 Sec 30	T1S	12E	419939
584	HC 360	2012	104989	SW 1/4 Sec 30	T1S	12E	419940
585	HC 361	2012	104990	SW 1/4 Sec 30	T1S	12E	419941
586	HC 362	2012	104991	SW 1/4 Sec 30	T1S	12E	419942
587	HC 363	2012	104992	SW 1/4 Sec 30	T1S	12E	419943
588	HC 364	2012	104993	SE 1/4 Sec 25	T1S	11E	419944
589	HC 365	2012	104994	SE 1/4 Sec 25	T1S	11E	419945
590	HC 366	2012	104995	SE 1/4 Sec 25	T1S	11E	419946
591	HC 367	2012	104996	SE 1/4 Sec 25	T1S	11E	419947
592	HC 368	2012	104997	SW 1/4 Sec 25	T1S	11E	419948
593	HC 369	2012	104998	SW 1/4 Sec 25	T1S	11E	419949
594	HC 370	2012	104999	SW 1/4 Sec 25	T1S	11E	419950
595	HC 371	2012	105000	SW 1/4 Sec 25	T1S	11E	419951
596	HC 372	2012	105001	SW 1/4 Sec 25	T1S	11E	419952
597	HC 373	2012	105002	SE 1/4 Sec 26	T1S	11E	419953
598	HC 374	2012	105003	SE 1/4 Sec 26	T1S	11E	419954
599	HC 375	2012	105004	SE 1/4 Sec 26	T1S	11E	419955
600	HC 376	2012	105005	SE 1/4 Sec 26	T1S	11E	419956
601	HC 377	2012	105006	SE 1/4 Sec 26	T1S	11E	419957
602	HC 378	2012	105007	SW 1/4 Sec 26	T1S	11E	419958
603	HC 379	2012	105008	SW 1/4 Sec 26	T1S	11E	419959
604	HC 380	2012	105009	SW 1/4 Sec 26	T1S	11E	419960
605	HC 381	2012	105010	SW 1/4 Sec 26	T1S	11E	419961
606	HC 382	2012	105011	SE 1/4 Sec 27	T1S	11E	419962
607	HC 383	2012	105012	SE 1/4 Sec 27	T1S	11E	419963
608	HC 384	2012	105013	SE 1/4 Sec 27	T1S	11E	419964
609	HC 385	2012	105014	SE 1/4 Sec 27	T1S	11E	419965

610	HC 386	2012	105015	SE 1/4 Sec 27	T1S	11E	419966
611	HC 387	2012	105016	SW 1/4 Sec 27	T1S	11E	419967
612	HC 388	2012	105017	SW 1/4 Sec 27	T1S	11E	419968
613	HC 389	2012	105018	SW 1/4 Sec 27	T1S	11E	419969
614	HC 390	2012	105019	SW 1/4 Sec 27	T1S	11E	419970
615	HC 391	2012	105020	SW 1/4 Sec 27	T1S	11E	419971
616	HC 392	2012	105021	SW 1/4 Sec 27	T1S	11E	419972
617	HC 393	2012	105022	SW 1/4 Sec 27	T1S	11E	419973
618	HC 394	2012	105023	SW 1/4 Sec 27	T1S	11E	419974
619	HC 395	2012	105024	SE 1/4 Sec 27	T1S	11E	419975
620	HC 396	2012	105025	SE 1/4 Sec 27	T1S	11E	419976
621	HC 397	2012	105026	SE 1/4 Sec 27	T1S	11E	419977
622	HC 398	2012	105027	SE 1/4 Sec 27	T1S	11E	419978
623	HC 399	2012	105028	SE 1/4 Sec 27	T1S	11E	419979
624	HC 400	2012	105029	SW 1/4 Sec 26	T1S	11E	419980
625	HC 401	2012	105030	SW 1/4 Sec 26	T1S	11E	419981
626	HC 402	2012	105031	SW 1/4 Sec 26	T1S	11E	419982
627	HC 403	2012	105032	SW 1/4 Sec 26	T1S	11E	419983
628	HC 405	2012	105033	SE 1/4 Sec 26	T1S	11E	419984
629	HC 406	2012	105034	SE 1/4 Sec 26	T1S	11E	419985
630	HC 407	2012	105035	SE 1/4 Sec 26	T1S	11E	419986
631	HC 408	2012	105036	SE 1/4 Sec 26	T1S	11E	419987
632	HC 409	2012	105037	SE 1/4 Sec 26	T1S	11E	419988
633	HC 410	2012	105038	SW 1/4 Sec 25	T1S	11E	419989
634	HC 411	2012	105039	SW 1/4 Sec 25	T1S	11E	419990
635	HC 412	2012	105040	SW 1/4 Sec 25	T1S	11E	419991
636	HC 413	2012	105041	SW 1/4 Sec 25	T1S	11E	419992
637	HC 414	2012	105042	SW 1/4 Sec 25	T1S	11E	419993
638	HC 415	2012	105043	SE 1/4 Sec 25	T1S	11E	419994
639	HC 416	2012	105044	SE 1/4 Sec 25	T1S	11E	419995
640	HC 417	2012	105045	SE 1/4 Sec 25	T1S	11E	419996
641	HC 418	2012	105046	SE 1/4 Sec 25	T1S	11E	419997
642	HC 419	2012	105047	SW 1/4 Sec 30	T1S	12E	419998
643	HC 420	2012	105048	SW 1/4 Sec 30	T1S	12E	419999
644	HC 421	2012	105049	SW 1/4 Sec 30	T1S	12E	420000
645	HC 422	2012	105050	SW 1/4 Sec 30	T1S	12E	420001
646	HC 423	2012	105051	SW 1/4 Sec 30	T1S	12E	420002
647	HC 424	2012	105052	SE 1/4 Sec 30	T1S	12E	420003
648	HC 425	2012	105053	SE 1/4 Sec 30	T1S	12E	420004
649	HC 426	2012	105054	SE 1/4 Sec 30	T1S	12E	420005
650	HC 427	2012	105055	SE 1/4 Sec 30	T1S	12E	420006
651	HC 428	2012	105056	NW 1/4 Sec 31	T1S	12E	420007
652	HC 429	2012	105057	NW 1/4 Sec 31	T1S	12E	420008
653	HC 430	2012	105058	NW 1/4 Sec 31	T1S	12E	420009

7

7

PHOTO ARCHIVE

654	HC 431	2012	105059	NE 1/4 Sec 36	T1S	11E	420010
655	HC 432	2012	105061	NE 1/4 Sec 36	T1S	11E	420011
656	HC 433	2012	105062	NE 1/4 Sec 36	T1S	11E	420012
657	HC 434	2012	105063	NE 1/4 Sec 36	T1S	11E	420013
658	HC 435	2012	105064	NW 1/4 Sec 36	T1S	11E	420014
659	HC 436	2012	105065	NW 1/4 Sec 36	T1S	11E	420015
660	HC 437	2012	105066	NW 1/4 Sec 36	T1S	11E	420016
661	HC 438	2012	105067	NW 1/4 Sec 36	T1S	11E	420017
662	HC 439	2012	105068	NW 1/4 Sec 36	T1S	11E	420018
663	HC 440	2012	105069	NE 1/4 Sec 35	T1S	11E	420019
664	HC 441	2012	105070	NE 1/4 Sec 35	T1S	11E	420020
665	HC 442	2012	105071	NE 1/4 Sec 35	T1S	11E	420021
666	HC 443	2012	105072	NE 1/4 Sec 35	T1S	11E	420022
667	HC 444	2012	105073	NE 1/4 Sec 35	T1S	11E	420023
668	HC 445	2012	105074	NW 1/4 Sec 35	T1S	11E	420024
669	HC 446	2012	105075	NW 1/4 Sec 35	T1S	11E	420025
670	HC 447	2012	105076	NW 1/4 Sec 35	T1S	11E	420026
671	HC 448	2012	105077	NW 1/4 Sec 35	T1S	11E	420027
672	HC 449	2012	105078	NW 1/4 Sec 35	T1S	11E	420028
673	HC 450	2012	105079	SE 1/4 Sec 35	T1S	11E	420029
674	HC 451	2012	105080	SE 1/4 Sec 35	T1S	11E	420030
675	HC 452	2012	105081	SE 1/4 Sec 35	T1S	11E	420031
676	HC 453	2012	105082	SW 1/4 Sec 36	T1S	11E	420032
677	HC 454	2012	105083	SW 1/4 Sec 36	T1S	11E	420033
678	HC 455	2012	105084	SW 1/4 Sec 36	T1S	11E	420034
679	HC 456	2012	105085	SW 1/4 Sec 36	T1S	11E	420035
680	HC 457	2012	105086	SE 1/4 Sec 36	T1S	11E	420036
681	HC 458	2012	105087	SE 1/4 Sec 36	T1S	11E	420037
682	HC 459	2012	105088	SE 1/4 Sec 36	T1S	11E	420038
683	HC 460	2012	105089	SE 1/4 Sec 36	T1S	11E	420039
684	HC 461	2012	105090	SE 1/4 Sec 36	T1S	11E	420040
685	HC 462	2012	105091	SW 1/4 Sec 31	T1S	12E	420041
686	HC 463	2012	105092	SW 1/4 Sec 31	T1S	12E	420042
687	HC 464	2012	105093	SW 1/4 Sec 31	T1S	12E	420043
688	HC 465	2012	105094	SW 1/4 Sec 31	T1S	12E	420044
689	HC 466	2012	105095	SW 1/4 Sec 31	T1S	12E	420045
690	HC 467	2012	105096	SW 1/4 Sec 31	T1S	12E	420046
691	HC 468	2012	105097	SE 1/4 Sec 36	T1S	11E	420047
692	HC 469	2012	105098	SE 1/4 Sec 36	T1S	11E	420048
693	HC 470	2012	105099	SE 1/4 Sec 36	T1S	11E	420049
694	HC 471	2012	105100	SE 1/4 Sec 36	T1S	11E	420050
695	HC 472	2012	105101	SW 1/4 Sec 36	T1S	11E	420051
696	HC 473	2012	105102	SW 1/4 Sec 36	T1S	11E	420052
697	HC 474	2012	105103	SW 1/4 Sec 36	T1S	11E	420053

698	HC 475	2012	105104	SW 1/4 Sec 36	T1S	11E	420054
699	HC 476	2012	105105	SW 1/4 Sec 36	T1S	11E	420055
700	HC 477	2012	105106	SE 1/4 Sec 35	T1S	11E	420056
701	HC 481	2012	105107	NW 1/4 Sec 30	T1S	12E	420057
702	HC 482	2012	105108	SW 1/4 Sec 20	T1S	12E	420058
703	HC 483	2012	105109	NW 1/4 Sec 20	T1S	12E	420059
704	HC 484	2012	105110	NW 1/4 Sec 20	T1S	12E	420060
705	HC 485	2012	105111	SE 1/4 Sec 17	T1S	12E	420061
706	HC 486	2012	105112	SW 1/4 Sec 20	T1S	12E	420062
707	HC 487	2012	105113	NE 1/4 Sec 13	T1S	11E	420063
708	HC 488	2012	105060	NE 1/4 Sec 13	T1S	11E	420064
709	Smashley 1	2013	64159	NE 1/4 Section 1	2S	11E	424465
710	Smashley 2	2013	64160	NW 1/4 Section 1	2S	11E	424466
711	Smashley 13	2013	64171	NE 1/4 Section 3	2S	11E	424477
712	Smashley 14	2013	64172	SE 1/4 Section 3	2S	11E	424478
713	Smashley 15	2013	64173	SW 1/4 Section 2	2S	11E	424479
714	Smashley 16	2013	64174	SW 1/4 Section 2	2S	11E	424480
715	Smashley 17	2013	64175	SE 1/4 Section 2	2S	11E	424481
716	Smashley 18	2013	64176	SE 1/4 Section 2	2S	11E	424482
717	Smashley 21	2013	64179	SE 1/4 Section 2	2S	11E	424485
718	Smashley 22	2013	64180	SE 1/4 Section 2	2S	11E	424486
719	Smashley 23	2013	64181	SW 1/4 Section 1	2S	11E	424487
720	Smashley 32	2013	64190	SW 1/4 Section 6	2S	12E	424496
721	Smashley 33	2013	64191	SW 1/4 Section 6	2S	12E	424497
722	Smashley 34	2013	64192	SE 1/4 Section 6	2S	12E	424498
723	Smashley 35	2013	64193	SE 1/4 Section 6	2S	12E	424499
724	Smashley 36	2013	64194	SE 1/4 Section 6	2S	12E	424500
725	Smashley 37	2013	64195	NW 1/4 Section 6	2S	12E	424501
726	Smashley 38	2013	64196	NW 1/4 Section 6	2S	12E	424502
727	Smashley 39	2013	64197	NE 1/4 Section 6	2S	12E	424503
728	Smashley 40	2013	64198	NE 1/4 Section 6	2S	12E	424504
729	Smashley 45	2013	64203	NW 1/4 Section 6	2S	12E	424509
730	Smashley 46	2013	64204	NW 1/4 Section 6	2S	12E	424510
731	Smashley 47	2013	64205	NW 1/4 Section 6	2S	12E	424511
732	Smashley 48	2013	64206	NE 1/4 Section 6	2S	12E	424512
733	Smashley 49	2013	64207	NE 1/4 Section 6	2S	12E	424513
734	Smashley 50	2013	64208	NE 1/4 Section 1	2S	11E	424514
735	Smashley 51	2013	64209	NE 1/4 Section 1	2S	11E	424515
736	Smashley 52	2013	64210	NW 1/4 Section 1	2S	11E	424516
737	Smashley 53	2013	64211	NW 1/4 Section 1	2S	11E	424517
738	Smashley 54	2013	64212	NE 1/4 Section 1	2S	11E	424518
739	Smashley 55	2013	64213	NE 1/4 Section 1	2S	11E	424519
740	Smashley 56	2013	64214	NW 1/4 Section 1	2S	11E	424520
741	Smashley 57	2013	64215	NW 1/4 Section 1	2S	11E	424521

742	Smashley 58	2013	64216	NW 1/4 Section 1	2S	11E	424522	7
743	Smashley 59	2013	64217	NE 1/4 Section 2	2S	11E	424523	
744	Smashley 60	2013	64218	NE 1/4 Section 2	2S	11E	424524	
745	Smashley 61	2013	64219	NW 1/4 Section 2	2S	11E	424525	
746	Smashley 62	2013	64220	NW 1/4 Section 2	2S	11E	424526	
747	Smashley 63	2013	64221	NE 1/4 Section 2	2S	11E	424527	
748	Smashley 64	2013	64222	NE 1/4 Section 2	2S	11E	424528	
749	Smashley 65	2013	64223	NW 1/4 Section 2	2S	11E	424529	
750	Smashley 66	2013	64224	NW 1/4 Section 2	2S	11E	424530	
751	Smashley 67	2013	64225	NE 1/4 Section 3	2S	11E	424531	
752	Smashley 68	2013	64226	SE 1/4 Section 3	2S	11E	424532	
753	Smashley 69	2013	64227	SW 1/4 Section 2	2S	11E	424533	
754	Smashley 70	2013	64228	SW 1/4 Section 2	2S	11E	424534	
755	Smashley 71	2013	64229	SE 1/4 Section 2	2S	11E	424535	
756	Smashley 72	2013	64230	SE 1/4 Section 2	2S	11E	424536	
757	Smashley 73	2013	64231	SW 1/4 Section 2	2S	11E	424537	
758	Smashley 74	2013	64232	SW 1/4 Section 2	2S	11E	424538	
759	Smashley 75	2013	64233	SE 1/4 Section 2	2S	11E	424539	
760	Smashley 76	2013	64234	SE 1/4 Section 2	2S	11E	424540	
761	Smashley 77	2013	64235	SE 1/4 Section 2	2S	11E	424541	
762	Smashley 78	2013	64236	NE 1/4 Section 35	1S	11E	424542	
763	Smashley 79	2013	64237	NE 1/4 Section 35	1S	11E	424543	7
764	Smashley 81	2013	64239	SW 1/4 Section 35	1S	11E	424545	7
765	Smashley 82	2013	64240	SW 1/4 Section 35	1S	11E	424546	
766	Smashley 83	2013	64241	SE 1/4 Section 36	1S	11E	424547	
767	Smashley 84	2013	64242	SE 1/4 Section 36	1S	11E	424548	
768	Smashley 85	2013	64243	SE 1/4 Section 36	1S	11E	424549	
769	Smashley 86	2013	64244	SE 1/4 Section 36	1S	11E	424550	
770	Smashley 87	2013	64245	SW 1/4 Section 36	1S	11E	424551	
771	Smashley 88	2013	64246	SW 1/4 Section 36	1S	11E	424552	
772	Smashley 89	2013	64247	SE 1/4 Section 35	1S	11E	424553	7
773	Smashley 91	2013	64249	NW 1/4 Section 2	2S	11E	424555	←
774	Smashley 101	2014	38100	Section 1 NE 1/4	1S	11E	428432	7
775	Smashley 102	2014	38101	Section 1 NW 1/4	1S	11E	428433	
776	Smashley 113	2014	38102	Section 3 NE 1/4	1S	11E	428434	
777	Smashley 114	2014	38103	Section 3 NE 1/4	1S	11E	428435	
778	Smashley 115	2014	38104	Section 2 NW 1/4	1S	11E	428436	
779	Smashley 116	2014	38105	Section 2 NW 1/4	1S	11E	428437	
780	Smashley 117	2014	38106	Section 2 NE 1/4	1S	11E	428438	7
781	Smashley 121	2014	38108	Section 2 NE 1/4	1S	11E	428440	
782	Smashley 122	2014	38109	Section 2 NE 1/4	1S	11E	428441	
783	Smashley 123	2014	38110	Section 2 NE 1/4	1S	11E	428442	
784	Smashley 131	2014	38111	Section 6 NW 1/4	1S	12E	428443	
785	Smashley 132	2014	38112	Section 6 NW 1/4	1S	12E	428444	7

786	Smashley 133	2014	38113	Section 6 NW 1/4	1S	12E	428445
787	Smashley 134	2014	38114	Section 6 NE 1/4	1S	12E	428446
788	Smashley 135	2014	38115	Section 6 NE 1/4	1S	12E	428447
789	Smashley 136	2014	38116	Section 6 SW 1/4	1S	12E	428448
790	Smashley 137	2014	38117	Section 6 NW 1/4	1S	12E	428449
791	Smashley 138	2014	38118	Section 6 NW 1/4	1S	12E	428450
792	Smashley 139	2014	38119	Section 6 NE 1/4	1S	12E	428451
793	Smashley 140	2014	38120	Section 6 NE 1/4	1S	12E	428452
794	Smashley 149	2014	38121	Section 6 SW 1/4	1S	12E	428453
795	Smashley 150	2014	38122	Section 1 NE 1/4	1S	11E	428454
796	Smashley 151	2014	38123	Section 1 SE 1/4	1S	11E	428455
797	Smashley 152	2014	38124	Section 1 SW 1/4	1S	11E	428456
798	Smashley 153	2014	38125	Section 1 SW 1/4	1S	11E	428457
799	Smashley 154	2014	38126	Section 1 SE 1/4	1S	11E	428458
800	Smashley 155	2014	38127	Section 1 SE 1/4	1S	11E	428459
801	Smashley 156	2014	38128	Section 1 SW 1/4	1S	11E	428460
802	Smashley 157	2014	38129	Section 1 SW 1/4	1S	11E	428461
803	Smashley 158	2014	38130	Section 1 SW 1/4	1S	11E	428462
804	Supie 1	2012	20306	NW1/4 Section 27	1S	12E	414403
805	Supie 2	2012	20307	NE 1/4 Section 27	1S	12E	414404
806	Supie 3	2012	20308	NE 1/4 Section 27	1S	12E	414405
807	Supie 4	2012	20309	NW 1/4 Section 26	1S	12E	414406
808	Supie 5	2012	20310	NW 1/4 Section 26	1S	12E	414407
809	Supie 7	2012	20312	NW 1/4 Section 26	1S	12E	414409
810	Supie 8	2012	20313	NE 1/4 Section 27	1S	12E	414410
811	Supie 9	2012	20314	NE1/4 Section 27	1S	12E	414411
812	Supie 10	2012	20315	NE 1/4 Section 27	1S	12E	414412
813	Supie 11	2012	20316	NE 1/4 Section 27	1S	12E	414413
814	Supie 12	2012	20317	NW 1/4 Section 27	1S	12E	414414
815	Supie 13	2012	20318	NW 1/4 Section 26	1S	12E	414415
816	Supie 14	2012	20319	NE 1/4 Section 26	1S	12E	414416
817	Supie 15	2012	20320	NE 1/4 Section 26	1S	12E	414417
818	Supie 16	2012	20321	NW 1/4 Section 26	1S	12E	414418
819	Supie 17	2012	20322	NW 1/4 Section 26	1S	12E	414419
820	Supie 21	2012	20326	SW 1/4 Section 27	1S	12E	414423
821	Supie 22	2012	20327	SW 1/4 Section 27	1S	12E	414424
822	Supie 23	2013	9777	NE 1/4 Section 23	1S	12E	420976
823	Supie 24	2013	9778	SE 1/4 Section 23	1S	12E	420977
824	Supie 25	2013	9779	SE 1/4 Section 23	1S	12E	420978
825	Supie 26	2013	9780	SE 1/4 Section 23	1S	12E	420979
826	Supie 27	2013	9781	SW 1/4 Section 24	1S	12E	420980
827	Supie 28	2013	9782	SE 1/4 Section 23	1S	12E	420981
828	Supie 29	2013	9783	SE 1/4 Section 23	1S	12E	420982
829	Supie 30	2013	9784	SE 1/4 Section 23	1S	12E	420983

830	Supie 31	2013	9785	SW 1/4 Section 23	1S	12E	420984	7
831	Supie 32	2013	9786	SW 1/4 Section 23	1S	12E	420985	
832	Supie 33	2013	9787	SE 1/4 Section 23	1S	12E	420986	
833	Supie 34	2013	9788	SE 1/4 Section 23	1S	12E	420987	
834	Supie 35	2013	9789	SE 1/4 Section 23	1S	12E	420988	
835	Supie 36	2013	9790	SE 1/4 Section 23	1S	12E	420989	
836	Supie 37	2013	9791	SW 1/4 Section 23	1S	12E	420990	
837	Supie 38	2013	9792	SW 1/4 Section 23	1S	12E	420991	7
838	HC 489	2013	9667	NW 1/4 Section 5	1S	12E	420866	7
839	HC 490	2013	9668	NW 1/4 Section 5	1S	12E	420867	
840	HC 491	2013	9669	NW 1/4 Section 5	1S	12E	420868	
841	HC 492	2013	9670	NW 1/4 Section 5	1S	12E	420869	
842	HC 493	2013	9671	NE 1/4 Section 6	1S	12E	420870	
843	HC 494	2013	9672	NE 1/4 Section 6	1S	12E	420871	
844	HC 495	2013	9673	NE 1/4 Section 6	1S	12E	420872	
845	HC 496	2013	9674	NE 1/4 Section 6	1S	12E	420873	
846	HC 497	2013	9675	NW 1/4 Section 6	1S	12E	420874	
847	HC 498	2013	9676	NW 1/4 Section 6	1S	12E	420875	
848	HC 499	2013	9677	NW 1/4 Section 6	1S	12E	420876	
849	HC 500	2013	9678	NW 1/4 Section 6	1S	12E	420877	
850	HC 501	2013	9679	NW 1/4 Section 6	1S	12E	420878	
851	HC 502	2013	9680	NE 1/4 Section 1	1S	12E	420879	
852	HC 503	2013	9681	NE 1/4 Section 1	1S	12E	420880	
853	HC 504	2013	9682	NW 1/4 Section 6	1S	12E	420881	
854	HC 505	2013	9683	NW 1/4 Section 6	1S	12E	420882	
855	HC 506	2013	9684	NW 1/4 Section 6	1S	12E	420883	
856	HC 507	2013	9685	NW 1/4 Section 6	1S	12E	420884	
857	HC 508	2013	9686	NE 1/4 Section 6	1S	12E	420885	
858	HC 509	2013	9687	NE 1/4 Section 6	1S	12E	420886	
859	HC 510	2013	9688	NE 1/4 Section 6	1S	12E	420887	
860	HC 511	2013	9689	NE 1/4 Section 6	1S	12E	420888	
861	HC 512	2013	9690	NE 1/4 Section 6	1S	12E	420889	
862	HC 513	2013	9691	NW 1/4 Section 5	1S	12E	420890	
863	HC 514	2013	9692	NW 1/4 Section 5	1S	12E	420891	
864	HC 515	2013	9693	NW 1/4 Section 5	1S	12E	420892	
865	HC 516	2013	9694	NW 1/4 Section 5	1S	12E	420893	
866	HC 517	2013	9695	SW 1/4 Section 5	1S	12E	420894	
867	HC 518	2013	9696	SW 1/4 Section 5	1S	12E	420895	
868	HC 519	2013	9697	SW 1/4 Section 5	1S	12E	420896	
869	HC 520	2013	9698	SW 1/4 Section 5	1S	12E	420897	
870	HC 521	2013	9699	SE 1/4 Section 6	1S	12E	420898	
871	HC 522	2013	9700	SE 1/4 Section 6	1S	12E	420899	
872	HC 523	2013	9701	SE 1/4 Section 6	1S	12E	420900	
873	HC 524	2013	9702	SE 1/4 Section 6	1S	12E	420901	7

874	HC 525	2013	9703	SW 1/4 Section 6	1S	12E	420902
875	HC 526	2013	9704	SW 1/4 Section 6	1S	12E	420903
876	HC 527	2013	9705	SW 1/4 Section 6	1S	12E	420904
877	HC 528	2013	9706	SW 1/4 Section 6	1S	12E	420905
878	HC 529	2013	9707	SW 1/4 Section 6	1S	12E	420906
879	HC 530	2013	9708	SE 1/4 Section 1	1S	12E	420907
880	HC 531	2013	9709	NE 1/4 Section 12	1S	12E	420908
881	HC 532	2013	9710	NW 1/4 Section 7	1S	12E	420909
882	HC 533	2013	9711	NW 1/4 Section 7	1S	12E	420910
883	HC 534	2013	9712	NW 1/4 Section 7	1S	12E	420911
884	HC 535	2013	9713	NW 1/4 Section 7	1S	12E	420912
885	HC 536	2013	9714	NW 1/4 Section 7	1S	12E	420913
886	HC 537	2013	9715	NE 1/4 Section 7	1S	12E	420914
887	HC 538	2013	9716	NE 1/4 Section 7	1S	12E	420915
888	HC 539	2013	9717	NE 1/4 Section 7	1S	12E	420916
889	HC 540	2013	9718	NE 1/4 Section 7	1S	12E	420917
890	HC 541	2013	9719	NW 1/4 Section 8	1S	12E	420918
891	HC 542	2013	9720	NW 1/4 Section 8	1S	12E	420919
892	HC 543	2013	9721	NW 1/4 Section 8	1S	12E	420920
893	HC 544	2013	9722	NW 1/4 Section 8	1S	12E	420921
894	HC 545	2013	9723	NE 1/4 Section 8	1S	12E	420922
895	HC 546	2013	9724	NE 1/4 Section 8	1S	12E	420923
896	HC 547	2013	9725	NE 1/4 Section 8	1S	12E	420924
897	HC 548	2013	9726	NE 1/4 Section 8	1S	12E	420925
898	HC 549	2013	9727	NE 1/4 Section 8	1S	12E	420926
899	HC 550	2013	9728	NW 1/4 Section 8	1S	12E	420927
900	HC 551	2013	9729	NW 1/4 Section 8	1S	12E	420928
901	HC 552	2013	9730	NW 1/4 Section 8	1S	12E	420929
902	HC 553	2013	9731	NW 1/4 Section 8	1S	12E	420930
903	HC 554	2013	9732	NE 1/4 Section 7	1S	12E	420931
904	HC 555	2013	9733	NE 1/4 Section 7	1S	12E	420932
905	HC 556	2013	9734	NE 1/4 Section 7	1S	12E	420933
906	HC 557	2013	9735	NW 1/4 Section 7	1S	12E	420934
907	HC 558	2013	9736	NW 1/4 Section 7	1S	12E	420935
908	HC 559	2013	9737	NW 1/4 Section 7	1S	12E	420936
909	HC 560	2013	9738	NW 1/4 Section 7	1S	12E	420937
910	HC 561	2013	9739	NW 1/4 Section 7	1S	12E	420938
911	HC 562	2013	9740	NE 1/4 Section 12	1S	12E	420939
912	HC 563	2013	9741	NE,SE Section 12	1S	12E	420940
913	HC 564	2013	9742	NW,SW Section 7	1S	12E	420941
914	HC 565	2013	9743	NW,SW Section 7	1S	12E	420942
915	HC 566	2013	9744	NW,SW Section 7	1S	12E	420943
916	HC 567	2013	9745	NW,SW Section 7	1S	12E	420944
917	HC 568	2013	9746	NE,NW,SW,SE Section 7	1S	12E	420945

918	HC 569	2013	9747	NE,SE Section 7	1S	12E	420946
919	HC 570	2013	9748	NE,SE Section 7	1S	12E	420947
920	HC 571	2013	9749	NE,SE Section 7	1S	12E	420948
921	HC 572	2013	9750	NE,SE Section 7	1S	12E	420949
922	HC 573	2013	9751	NW,SW Section 8	1S	12E	420950
923	HC 574	2013	9752	NW,SW Section 8	1S	12E	420951
924	HC 575	2013	9753	NW,SW Section 8	1S	12E	420952
925	HC 576	2013	9754	NE,NW,SW,SESection 8	1S	12E	420953
926	HC 577	2013	9755	NE,SE Section 8	1S	12E	420954
927	HC 578	2013	9756	NE,SE Section 8	1S	12E	420955
928	HC 579	2013	9757	NE,SE Section 8	1S	12E	420956
929	HC 580	2013	9758	NE,SE Section 8	1S	12E	420957
930	HC 581	2013	9759	SE Section 8	1S	12E	420958
931	HC 582	2013	9760	SE Section 8	1S	12E	420959
932	HC 583	2013	9761	SE Section 8	1S	12E	420960
933	HC 584	2013	9762	SE Section 8	1S	12E	420961
934	HC 585	2013	9763	SW Section 8	1S	12E	420962
935	HC 586	2013	9764	SW Section 8	1S	12E	420963
936	HC 587	2013	9765	SW Section 8	1S	12E	420964
937	HC 588	2013	9766	SW Section 8	1S	12E	420965
938	HC 589	2013	9767	SE Section 7	1S	12E	420966
939	HC 590	2013	9768	SE Section 7	1S	12E	420967
940	HC 591	2013	9769	SE Section 7	1S	12E	420968
941	HC 592	2013	9770	SE Section 7	1S	12E	420969
942	HC 593	2013	9771	SE Section 7	1S	12E	420970
943	HC 594	2013	9772	SW Section 7	1S	12E	420971
944	HC 595	2013	9773	SW Section 7	1S	12E	420972
945	HC 596	2013	9774	SW Section 7	1S	12E	420973
946	HC 597	2013	9775	SW Section 7	1S	12E	420974
947	HC 598	2013	9776	SE Section 12	1S	12E	420975

PHOENIX, ARIZONA

2016 JUL 26 A 9:40

RECEIVED

United States Department of the Interior
Bureau of Land Management
 DIV OF LANDS, MINRLS & ENERGY
 ONE N CENTRAL AVE
 PHOENIX, AZ 85004 -4427
 Phone: 602-417-9200

Receipt

No: 4219855

Transaction #: 4335045	
Date of Transaction: 07/26/2018	
CUSTOMER:	
RESOLUTION COPPER COMPANY PO BOX 1944 SUPERIOR, AZ 85173-1944 US	

LINE #	QTY	DESCRIPTION	REMARKS	UNIT PRICE	TOTAL
1	1.00	LOCATABLE MINERALS / MINING CLAIMS- NOT NEW-UNADJUD, ONE AUTH NO. ONLY / MINING CLAIM MONEY RECEIVED CASES: AMC366558/\$146785.00	MAINT 2019/947	- n/a -	146785.00
TOTAL:					\$146,785.00

PAYMENT INFORMATION			
1	AMOUNT:	146785.00	POSTMARKED: N/A
	TYPE:	CHECK	RECEIVED: 07/26/2018
	CHECK NO:	0080001990	
	NAME:	RESOLUTION COPPER MINING 4700 SOUTH DAYBREAK PARKWAY SOUTH JORDAN UT 84095 US	

REMARKS

This receipt was generated by the automated BLM Collections and Billing System and is a paper representation of a portion of the official electronic record contained therein.

Ivy Minerals Inc.
P.O. Box 2532
Boise, Idaho 83701

347088
427575
428294
421253

July 20, 2018

VIA FEDERAL EXPRESS

United States Bureau of Land Management
Suite 800
One North Central Avenue
Phoenix, Arizona 85004-4427

PHOENIX, ARIZONA

2018 JUL 23 P 3:11

RECEIVED
BLM AZ STATE OFFICE

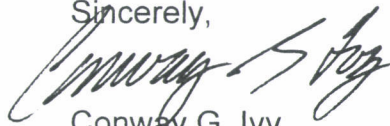
Re: Maintenance Fee Payment for Cordes Peak #1 through #14 Claims
Yavapai County, Arizona
BLM Serial #'s AMC # 347088 through AMC # 347101

Greetings:

Enclosed is a check in the amount of \$ 2,170 in payment of the maintenance fees due on or before September 1, 2018 for the above referenced unpatented lode mining claims. I have enclosed a self-addressed stamped envelope for returning the receipt.

Thank you for your help in this matter.

Sincerely,



Conway G. Ivy
President

4218344

ENTERED
JUL 31 2018
BY: RAN

**UNITED STATES BUREAU OF LAND MANAGEMENT
CLAIM MAINTENANCE FEES**

July 20, 2018

Enclosed are claim maintenance fees in the amount of \$2,170.00 [\$155.00 per claim] for the Claims listed below:

<u>No.</u>	<u>IMC NUMBER</u>	<u>CLAIM NAME</u>
1.	347088 7	Cordes Peak #1
2.	347089	Cordes Peak #2
3.	347090	Cordes Peak #3
4.	347091	Cordes Peak #4
5.	347092	Cordes Peak #5
6.	347093	Cordes Peak #6
7.	347094	Cordes Peak #7
8.	347095	Cordes Peak #8
9.	347096	Cordes Peak #9
10.	347097	Cordes Peak #10
11.	347098	Cordes Peak #11
12.	347099	Cordes Peak #12
13.	347100	Cordes Peak #13
14.	347101 J	Cordes Peak #14


PHOENIX, ARIZONA

2018 JUL 23 P 3:11

RECEIVED
BLM AZ STATE OFFICE

All located in T11N, R2E, Section 22 and recorded in the records of Yavapai County, Arizona in Book 3413, pages 666 through 679 for the benefit of Ivy Minerals Inc.

Submitted by:



Conway G. Ivy, President
Ivy Minerals Inc.
P.O. Box 2532
Boise, Idaho 83701
440 - 796 - 7503 [telephone]

Ivy Minerals Inc.
P.O. Box 2532
Boise, Idaho 83701

July 20, 2018

VIA FEDERAL EXPRESS

United States Bureau of Land management
Suite 800
One North Central Avenue
Phoenix, Arizona 85004-4427

Re: Maintenance Fee Payment for GB-1 through GB-5 Claims
Mohave County, Arizona

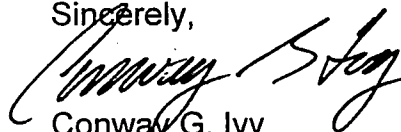
**BLM Serial #'s AMC # 427575 through #427577
and AMC# 428294 and #428295**

Greetings:

Enclosed is a check in the amount of \$775.00 in payment of the Maintenance Fees due on or before September 1, 2018 for the above referenced unpatented lode mining claims. I have enclosed a self-addressed stamped envelope for returning the receipt.

Thank you for your help in this matter.

Sincerely,



Conway G. Ivy
President

RECEIVED
BLM AZ STATE OFFICE
2018 JUL 23 P 3:12
PHOENIX, ARIZONA

**UNITED STATES BUREAU OF LAND MANAGEMENT
CLAIM MAINTENANCE FEES**

July 20, 2018

For
Ivy Minerals Inc.


Enclosed are claim maintenance fees in the amount of \$775.00 [\$155.00 per Claim] for the Claims listed below:

<u>No.</u>	<u>AMC NUMBER</u>	<u>CLAIM NAME</u>
1.	427575]	GB-1
2.	427576]	GB-2
3.	427577]	GB-3 Fraction
4.	428294]	GB-4
5.	428295]	GB-5

RECEIVED
BLM AZ STATE OFFICE
2018 JUL 23 P 3:12
PHOENIX, ARIZONA

Located in T26N, R21W, Section 4 and T27N, R21W, Section 33, and recorded in the records of Mohave County, Arizona as Fee #2014012159, 2014012160, 2014012161 and as Fee #2014025479, 2014025480 for the benefit of Ivy Minerals Inc.

Submitted by:



Conway G. Ivy
Ivy Minerals Inc.
P.O. Box 2532
Boise, Idaho 83701
843-379-0316 [land] 440-796-7503 [cell]

Ivy Minerals Inc.
P.O. Box 2532
Boise, Idaho 83701

July 20, 2018

Federal Express

United States Bureau of Land Management
Suite 800
One North Central Avenue
Phoenix, Arizona 85004-4427

Re: Maintenance Fee Payment for Treasure King Extension #1 through #11
and Treasure King Extension Fraction Claims, Yavapai County, Arizona

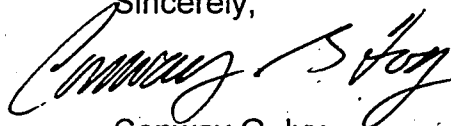
BLM Serial #'s AMC # 421253 through AMC # 421264

Greetings:

Enclosed is a check in the amount of \$1860 in payment of the maintenance fees due on or before September 1, 2018 for the above referenced unpatented lode mining claims. I have enclosed a self-addressed stamped envelope for returning the receipt.

Thank you very much for your help in this matter.

Sincerely,



Conway G. Ivy
President

RECEIVED
BLM AZ STATE OFFICE
2018 JUL 23 P 3:12
PHOENIX, ARIZONA

UNITED STATES BUREAU OF LAND MANAGEMENT
CLAIM MAINTENANCE FEES

July 20, 2018


Enclosed are claim maintenance fees in the amount of \$1,860.00 [\$155.00 per claim] for the Claims listed below:

<u>No.</u>	<u>IMC NUMBER</u>	<u>CLAIM NAME</u>
1.	421253	Treasure King Extension #1
2.	421254	Treasure King Extension #2
3.	421255	Treasure King Extension #3
4.	421256	Treasure King Extension #4
5.	421257	Treasure King Extension #5
6.	421258	Treasure King Extension #6
7.	421259	Treasure King FRACTION
8.	421260	Treasure King Extension #7
9.	421261	Treasure King Extension #8
10.	421262	Treasure King Extension #9
11.	421263	Treasure King Extension #10
12.	421264	Treasure King Extension #11


RECEIVED
BLM AZ STATE OFFICE
2018 JUL 23 P
PHOENIX, ARIZONA

Located in T12N, R1E, Section 36, T11N, R1E, Section 1 and T10.5N, R1E, Section 1 and recorded in the records of Yavapai County, Arizona in Book 4948, pages 991 through 999 and Book 4949, pages 1 through 3 for the benefit of Ivy Minerals Inc. and Searchlight Exploration, LLC

Submitted by:




Conway G. Ivy, President
Ivy Minerals Inc.
P.O. Box 2532
Boise, Idaho 83701
440 - 796 - 7503 [telephone]



press

earthsmart
FedEx carbon-neutral
envelope shipping



Align top of FedEx Express® shipping label here.

FedEx
TRK# 8106 8326 4675
0200

MON - 23 JUL AA
STANDARD OVERNIGHT

XH ZSYA

85004
AZ-US
PHX



FTD 57603 21JUL18 SAVA 546C2/0532/0COA

FedEx Express Package US Airbill
FedEx Tracking Number 8106 8326 4675

Form ID No. 0200
Recipient's Copy

1 From
Date 7/21/18
Sender's Name Conway G. Ivy
Company Ivy Minerals Inc
Address 501 King Street
City Beaufort SC ZIP 29902

2 Your Internal Billing Reference

3 To
Recipient's Name U.S. Bureau of Land Management
Company
Address Suite 800
Address One North Central Avenue
City Phoenix AZ ZIP 85004

4 Express Package Service

Next Business Day
FedEx First Overnight
FedEx Priority Overnight
FedEx Standard Overnight
2 or 3 Business Days
FedEx 2Day A.M.
FedEx 2Day
FedEx Express Saver

5 Packaging
FedEx Envelope*
FedEx Pak*
FedEx Box
FedEx Tube
Other

6 Special Handling and Delivery Signature Options

Saturday Delivery
No Signature Required
Direct Signature
Indirect Signature
Does this shipment contain dangerous goods?
No Yes
Dry Ice
Cargo Aircraft Only

7 Payment Bill to:

Sender
Recipient
Third Party
Credit Card
Cash/Check
Total Packages Total Weight



8106 8326 4675

fedex.com 1800.GoFedEx 1800.463.3339

fedex.com 1800.GoFedEx 1800.463.3339

644

Our liability is limited to US\$500 unless you declare a higher value. See the current FedEx Service Guide for details.
Rev. Date 3/15 • Part #167002 • © 2012, 2015 FedEx • PRINTED IN U.S.A. BRCA 0020

United States Department of the Interior
Bureau of Land Management
 DIV OF LANDS, MINRLS & ENERGY
 ONE N CENTRAL AVE
 PHOENIX, AZ 85004 -4427
 Phone: 602-417-9200

Receipt

No: 4218344

Transaction #: 4333507	
Date of Transaction: 07/24/2018	
CUSTOMER:	
	IVY MINERALS INC PO BOX 2532 BOISE, ID 83701-2532 US

LINE #	QTY	DESCRIPTION	REMARKS	UNIT PRICE	TOTAL
1	1.00	LOCATABLE MINERALS / MINING CLAIMS- NOT NEW-UNADJUD, ONE AUTH NO. ONLY / MINING CLAIM MONEY RECEIVED CASES: AMC347088/\$4805.00	MAINT 2019/31	- n/a -	4805.00
TOTAL:					\$4,805.00

PAYMENT INFORMATION					
1	AMOUNT:	2170.00	POSTMARKED:	N/A	
	TYPE:	CHECK	RECEIVED:	07/23/2018	
	CHECK NO:	3625			
	NAME:	IVY MINERALS INC PO BOX 1408 BEAUFORT SC 29901 US			
2	AMOUNT:	775.00	POSTMARKED:	N/A	
	TYPE:	CHECK	RECEIVED:	07/23/2018	
	CHECK NO:	3626			
	NAME:	IVY MINERALS INC PO BOX 1408 BEAUFORT SC 29901 US			
3	AMOUNT:	1860.00	POSTMARKED:	N/A	
	TYPE:	CHECK	RECEIVED:	07/23/2018	
	CHECK NO:	3627			
	NAME:	IVY MINERALS INC PO BOX 1408 BEAUFORT SC 29901 US			

REMARKS

This receipt was generated by the automated BLM Collections and Billing System and is a paper representation of a portion of the official electronic record contained therein.



United States Department of the Interior

BUREAU OF LAND MANAGEMENT

Arizona State Office

One North Central Avenue, Suite 800

Phoenix, Arizona 85004-4427

www.blm.gov/az/

OCT 17 2017



In Reply Refer To:

3800 (9200) RM

AMC406090, AMC422937, AMC428432, AMC430380, AMC435500, AMC437129

CERTIFIED MAIL – RETURN RECEIPT REQUESTED 7017 0660 0000 3024 1003

NOTICE

FRANK LAVOIE
542 HARSHAW RD
PATAGONIA, AZ 85624-6030

AMETHYST ROSE, AWESOME, BUTTERFLY, RENDEZVOUS, SCEPTERVILLE,
AESTHETIC ARTISAN SP
AMC406090, AMC422937, AMC428432, AMC430380, AMC435500, AMC437129

Maintenance Fee Waiver Held for Rejection

This office received the Maintenance Fee Waiver Certification (waiver) for the above listed mining claim(s). The waiver is not properly completed and does not meet the annual filing requirements.

In accordance with 43 Code of Federal Regulations (CFR) 3835.10, the name, address, and original signatures of all owners of the mining claim must be included on the waiver form. Please correct the discrepancy as noted below:

The waiver was filed on a form that has expired. You must provide the waiver information on the enclosed current form.


In order to correct the defect in the waiver, per 43 CFR 3835.93, you must provide this office with the requested information within 60 days of your receipt of this notice. If you are unable to provide this information, you have the option of paying the annual maintenance fee of \$155 per claim (\$155 per 20 acres for placer claims larger than 20 acres). If we do not receive the requested corrections or the maintenance fees within the 60 day time frame, the claim(s) will be declared forfeited and closed.

Please include your AMC serial number on all correspondence. If additional information is required, please contact RéAnn Myers at 602-417-9413.





Lucas Lucero
Deputy State Director
Lands, Minerals and Energy Division


Enclosure(s)

SENDER: COMPLETE THIS SECTION	COMPLETE THIS SECTION ON DELIVERY
<ul style="list-style-type: none"> ■ Complete items 1, 2, and 3. ■ Print your name and address on the reverse so that we can return the card to you. ■ Attach this card to the back of the mailpiece, or on the front if space permits. 	<p>A. Signature <i>Frank Lavoie</i> <input checked="" type="checkbox"/> Agent <input type="checkbox"/> Addressee</p> <p>B. Received by (Printed Name) <i>Barbara Turner</i></p> <p>C. Date of Delivery <i>10/25/17</i></p>
<p>1. Article Addressed to: FRANK LAVOIE 542 HARSHAW RD PATAGONIA, AZ 85624 9200/RM/AMC406090</p>	<p>D. Is delivery address different from item 1? <input type="checkbox"/> Yes <input checked="" type="checkbox"/> No If YES, enter delivery address below:</p>
 9590 9402 1932 6123 9274 96	<p>3. Service Type</p> <ul style="list-style-type: none"> <input type="checkbox"/> Adult Signature <input type="checkbox"/> Adult Signature Restricted Delivery <input checked="" type="checkbox"/> Certified Mail® <input type="checkbox"/> Certified Mail Restricted Delivery <input type="checkbox"/> Collect on Delivery <input type="checkbox"/> Collect on Delivery Restricted Delivery <input type="checkbox"/> Priority Mail Express® <input type="checkbox"/> Registered Mail™ <input type="checkbox"/> Registered Mail Restricted Delivery <input type="checkbox"/> Return Receipt for Merchandise <input type="checkbox"/> Signature Confirmation™ <input type="checkbox"/> Signature Confirmation Restricted Delivery
<p>2. Article Number (Transfer from service label) 7017 0660 0000 3024 1003</p>	<p>Restricted Delivery</p>

PS Form 3811, July 2015 PSN 7530-02-000-9053

Domestic Return Receipt

<p>USPS TRACKING #</p>  9590 9402 1932 6123 9274 96		<p>First-Class Mail Postage & Fees Paid USPS Permit No. G-10</p>
<p>United States Postal Service</p> <p>RECEIVED BLM AZ STATE OFFICE PHOENIX ARIZONA 2017 OCT 26 PM 3:55</p>	<p>Sender: Please print your name, address, and ZIP+4® in this box*</p> <p>U.S. DEPARTMENT OF THE INTERIOR BUREAU OF LAND MANAGEMENT ARIZONA STATE OFFICE ONE NORTH CENTRAL AVENUE, SUITE 800 PHOENIX, AZ 85004-4427</p>	



7-27, 2017

United States Department of Interior
Bureau of Land Management
Records Section
One North Central Avenue
Suite 800
Phoenix, Arizona 85011


Notice of Intent
ANNUAL CLAIM MAINTENANCE FEES for 2017/2018,
By RESOLUTION COPPER COMPANY

To Whom It May Concern:

The Final Rule as published in the Federal Register implements provisions of the Interior Department and related agencies that ***a Statutorily Authorized Adjustment effective June 30, 2014 that requires an annual rental fee of \$155.00*** for each unpatented mining claim and site located and held under the General Mining Law of 1872.

This will serve as notice that **RESOLUTION COPPER COMPANY**, a Delaware Corporation, whose address for purposes of this filing is P.O. Box 1944 Superior, Arizona 85273 intends to hold the mining claims and /or mill sites **(976)** described in **Exhibit "A"** attached hereto for the assessment years **2017/2018**, by payment of the annual claim maintenance fee of **\$155.00** per claim or site. Payment of **\$151,280.00** is made herewith for such assessment years for each of the unpatented lode claims and sites. The name, BLM serial number, book and page or index number of recording of the location notice is official records of Gila and Pinal Counties, Arizona, of which are set forth in **Exhibit "A"** attached hereto and by this reference incorporated herein.

Sincerely,



Sterling Hundley
Financial Operations Officer as Manger
RESOLUTION COPPER COMPANY

Telephone 520-689-9374

Cc: file

366558
384892
417125
419583
424465
377139
428432
414403
420864

PHOENIX, ARIZONA

2017 AUG 15 4 34

RECEIVED
BLM AZ STATE OFFICE

ENTERED
AUG 16 2017
BY: RAm

NOTICE OF INTENT TO HOLD
for filings years 2017/2018
RESOLUTION COPPER COMPANY

The foregoing unpatented mining claims

Total	Claim	Book	Page	Legal description	Townshi	Range	AMC
1	JUNO 1	2005	88490	SE 1/4 Section 23	1 N	13E	366558
2	JUNO 2	2005	88491	NE 1/4 Section 23	1N	13E	366559
3	JUNO 3	2005	88492	NE 1/4 Section 23	1N	13E	366560
4	JUNO 4	2005	88493	SE 1/4 Section 23	1N	13E	366561
5	JUNO 5	2005	88494	SE 1/4 Section 23	1N	13E	366562
6	JUNO 6	2005	88495	SE 1/4 Section 23	1N	13E	366563
7	JUNO 7	2005	88496	SE 1/4 Section 24	1N	13E	366564
8	JUNO 8	2005	88497	SE 1/4 Section 23	1N	13E	366565
9	JUNO 9	2005	88498	SW 1/4 Section 24	1N	13E	366566
10	JUNO 10	2005	88499	SW 1/4 Section 24	1N	13E	366567
11	JUNO 11	2005	88500	SW 1/4 Section 24	1N	13E	366568
12	JUNO 12	2005	88501	SW 1/4 Section 24	1N	13E	366569
13	JUNO 13	2005	88502	SW 1/4 Section 24	1N	13E	366570
14	JUNO 16	2005	88503	NW 1/4 Section 25	1N	13E	366571
15	Richard 1	2007	91252	NW 1/4 Section 34	1S	12E	384892
16	Richard 2	2007	91253	NW 1/4 Section 34	1S	12E	384893
17	Richard 3	2007	91254	NW 1/4 Section 34	1S	12E	384894
18	Richard 4	2007	91255	NW 1/4 Section 34	1S	12E	384895
19	Richard 5	2007	91256	NW 1/4 Section 34	1S	12E	384896
20	Richard 6	2007	91257	SW 1/4 Section 34	1S	12E	384897
21	Richard 7	2007	91258	SW 1/4 Section 34	1S	12E	384898
22	Richard 8	2007	91259	SW 1/4 Section 34	1S	12E	384899
23	Richard 9	2007	91260	SW 1/4 Section 34	1S	12E	384900
24	Richard 10	2007	91261	SW 1/4 Section 34	1S	12E	384901
25	Superior 170	2012	73726	NE 1/4 SEC 32	T1N	12E	417125
26	Superior 171	2012	73727	NE 1/4 SEC 32	T1N	12E	417126
27	Superior 172	2012	73728	NE 1/4 SEC 32	T1N	12E	417127
28	Superior 173	2012	73729	NE 1/4 SEC 32	T1N	12E	417128
29	Superior 174	2012	73730	NW 1/4 SEC 32	T1N	12E	417129
30	Superior 175	2012	73731	NW 1/4 SEC 32	T1N	12E	417130
31	Superior 176	2012	73732	NW 1/4 SEC 32	T1N	12E	417131
32	Superior 177	2012	73733	NW 1/4 SEC 32	T1N	12E	417132
33	Superior 178	2012	73734	NW 1/4 SEC 32	T1N	12E	417133
34	Superior 179	2012	73735	NW 1/4 SEC 32	T1N	12E	417134
35	Superior 196	2012	73736	NW 1/4 SEC 32	T1N	12E	417135
36	Superior 197	2012	73737	SE 1/4 SEC 32	T1N	12E	417136
37	Superior 224	2012	73738	NE 1/4 SEC 5	T1S	12E	417137

RECEIVED
 PLM AZ STATE OFFICE

38	Superior 225	2012	73739	NE 1/4 SEC 5	T1S	12E	417138
39	Superior 226	2012	73740	NE 1/4 SEC 5	T1S	12E	417139
40	Superior 227	2012	73741	NE 1/4 SEC 5	T1S	12E	417140
41	Superior 228	2012	73742	SE 1/4 SEC 5	T1S	12E	417141
42	Superior 229	2012	73743	SE 1/4 SEC 5	T1S	12E	417142
43	Superior 230	2012	73744	SE 1/4 SEC 5	T1S	12E	417143
44	Superior 231	2012	73745	SE 1/4 SEC 5	T1S	12E	417144
45	Superior 277	2012	73746	SE 1/4 SEC 5	T1S	12E	417145
46	Superior 278	2012	73747	SE 1/4 SEC 5	T1S	12E	417146
47	Superior 279	2012	73748	SE 1/4 SEC 5	T1S	12E	417147
48	Superior 280	2012	73749	SE 1/4 SEC 5	T1S	12E	417148
49	Superior 281	2012	73750	SE 1/4 SEC 5	T1S	12E	417149
50	Superior 282	2012	73751	SE 1/4 SEC 5	T1S	12E	417150
51	Superior 283	2012	73752	SE 1/4 SEC 5	T1S	12E	417151
52	Superior 284	2012	73753	SE 1/4 SEC 5	T1S	12E	417152
53	Superior 285	2012	73754	NW 1/4 SEC 9	T1S	12E	417153
54	Superior 286	2012	73755	NW 1/4 SEC 9	T1S	12E	417154
55	Superior 287	2012	73756	NW 1/4 SEC 9	T1S	12E	417155
56	Superior 288	2012	73757	NW 1/4 SEC 9	T1S	12E	417156
57	Superior 289	2012	73758	NE 1/4 SEC 9	T1S	12E	417157
58	Superior 290	2012	73759	NE 1/4 SEC 9	T1S	12E	417158
59	Superior 291	2012	73760	NE 1/4 SEC 9	T1S	12E	417159
60	Superior 292	2012	73761	NE 1/4 SEC 9	T1S	12E	417160
61	Superior 293	2012	73762	NE 1/4 SEC 9	T1S	12E	417161
62	Superior 294	2012	73763	NE 1/4 SEC 9	T1S	12E	417162
63	Superior 295	2012	73764	NW 1/4 SEC 10	T1S	12E	417163
64	Superior 296	2012	73765	NW 1/4 SEC 10	T1S	12E	417164
65	Superior 297	2012	73766	NW 1/4 SEC 10	T1S	12E	417165
66	Superior 298	2012	73767	NE 1/4 SEC 10	T1S	12E	417166
67	Superior 299	2012	73768	NE 1/4 SEC 10	T1S	12E	417167
68	Superior 300	2012	73769	NE 1/4 SEC 10	T1S	12E	417168
69	Superior 301	2012	73770	NE 1/4 SEC 10	T1S	12E	417169
70	Superior 312	2012	73771	NE 1/4 SEC 10	T1S	12E	417170
71	Superior 313	2012	73772	NE 1/4 SEC 10	T1S	12E	417171
72	Superior 314	2012	73773	NE 1/4 SEC 10	T1S	12E	417172
73	Superior 315	2012	73774	NE 1/4 SEC 10	T1S	12E	417173
74	Superior 316	2012	73775	NW 1/4 SEC 10	T1S	12E	417174
75	Superior 317	2012	73776	NW 1/4 SEC 10	T1S	12E	417175
76	Superior 318	2012	73777	NW 1/4 SEC 10	T1S	12E	417176
77	Superior 319	2012	73778	NW 1/4 SEC 10	T1S	12E	417177
78	Superior 320	2012	73779	NE 1/4 SEC 9	T1S	12E	417178
79	Superior 321	2012	73780	NE 1/4 SEC 9	T1S	12E	417179
80	Superior 322	2012	73781	NE 1/4 SEC 9	T1S	12E	417180
81	Superior 323	2012	73782	NE 1/4 SEC 9	T1S	12E	417181

RECEIVED
 D.M. STATE OFFICE



82	Superior 324	2012	73783	NE 1/4 SEC 9	T1S	12E	417182
83	Superior 325	2012	73784	NW 1/4 SEC 9	T1S	12E	417183
84	Superior 326	2012	73785	NW 1/4 SEC 9	T1S	12E	417184
85	Superior 327	2012	73786	NW 1/4 SEC 9	T1S	12E	417185
86	Superior 328	2012	73787	NW 1/4 SEC 9	T1S	12E	417186
87	Superior 329	2012	73788	SW 1/4 SEC 9	T1S	12E	417187
88	Superior 330	2012	73789	SW 1/4 SEC 9	T1S	12E	417188
89	Superior 331	2012	73790	SW 1/4 SEC 9	T1S	12E	417189
90	Superior 332	2012	73791	SW 1/4 SEC 9	T1S	12E	417190
91	Superior 333	2012	73792	SE 1/4 SEC 9	T1S	12E	417191
92	Superior 334	2012	73793	SE 1/4 SEC 9	T1S	12E	417192
93	Superior 335	2012	73794	SE 1/4 SEC 9	T1S	12E	417193
94	Superior 336	2012	73795	SE 1/4 SEC 9	T1S	12E	417194
95	Superior 337	2012	73796	SE 1/4 SEC 9	T1S	12E	417195
96	Superior 338	2012	73797	SW 1/4 SEC 10	T1S	12E	417196
97	Superior 339	2012	73798	SW 1/4 SEC 10	T1S	12E	417197
98	Superior 340	2012	73799	SW 1/4 SEC 10	T1S	12E	417198
99	Superior 341	2012	73800	SW 1/4 SEC 10	T1S	12E	417199
100	Superior 342	2012	73801	NE 1/4 SEC 10	T1S	12E	417200
101	Superior 343	2012	73802	SE 1/4 SEC 10	T1S	12E	417201
102	Superior 344	2012	73803	SE 1/4 SEC 10	T1S	12E	417202
103	Superior 345	2012	73804	SE 1/4 SEC 10	T1S	12E	417203
104	Superior 348	2012	73805	NE 1/4 SEC 15	T1S	12E	417204
105	Superior 349	2012	73806	NE 1/4 SEC 15	T1S	12E	417205
106	Superior 350	2012	73807	NE 1/4 SEC 15	T1S	12E	417206
107	Superior 351	2012	73808	NE 1/4 SEC 15	T1S	12E	417207
108	Superior 352	2012	73809	NW 1/4 SEC 15	T1S	12E	417208
109	Superior 353	2012	73810	NW 1/4 SEC 15	T1S	12E	417209
110	Superior 354	2012	73811	NW 1/4 SEC 15	T1S	12E	417210
111	Superior 355	2012	73812	NW 1/4 SEC 15	T1S	12E	417211
112	Superior 356	2012	73813	NE 1/4 SEC 16	T1S	12E	417212
113	Superior 357	2012	73814	NE 1/4 SEC 16	T1S	12E	417213
114	Superior 358	2012	73815	NE 1/4 SEC 16	T1S	12E	417214
115	Superior 359	2012	73816	NE 1/4 SEC 16	T1S	12E	417215
116	Superior 360	2012	73817	NE 1/4 SEC 16	T1S	12E	417216
117	Superior 361	2012	73818	NW 1/4 SEC 16	T1S	12E	417217
118	Superior 362	2012	73819	NW 1/4 SEC 16	T1S	12E	417218
119	Superior 363	2012	73820	NW 1/4 SEC 16	T1S	12E	417219
120	Superior 364	2012	73821	NW 1/4 SEC 16	T1S	12E	417220
121	Superior 365	2012	73822	NW 1/4 SEC 16	T1S	12E	417221
122	Superior 366	2012	73823	NW 1/4 SEC 16	T1S	12E	417222
123	Superior 367	2012	73824	NW 1/4 SEC 16	T1S	12E	417223
124	Superior 368	2012	73825	NE 1/4 SEC 16	T1S	12E	417224
125	Superior 369	2012	73826	NE 1/4 SEC 16	T1S	12E	417225

RECEIVED
 11 AUG 2012
 3 30 PM
 STATE OFFICE

7

126	Superior 370	2012	73827	NE 1/4 SEC 16	T1S	12E	417226
127	Superior 371	2012	73828	NE 1/4 SEC 16	T1S	12E	417227
128	Superior 372	2012	73829	NE 1/4 SEC 16	T1S	12E	417228
129	Superior 373	2012	73830	NE 1/4 SEC 16	T1S	12E	417229
130	Superior 374	2012	73831	NW 1/4 SEC 15	T1S	12E	417230
131	Superior 375	2012	73832	NW 1/4 SEC 15	T1S	12E	417231
132	Superior 376	2012	73833	NW 1/4 SEC 15	T1S	12E	417232
133	Superior 377	2012	73834	NE 1/4 SEC 15	T1S	12E	417233
134	Superior 378	2012	73835	NE 1/4 SEC 15	T1S	12E	417234
135	Superior 379	2012	73836	SW 1/4 SEC 15	T1S	12E	417235
136	Superior 380	2012	73837	SW 1/4 SEC 15	T1S	12E	417236
137	Superior 381	2012	73838	SW 1/4 SEC 15	T1S	12E	417237
138	Superior 382	2012	73839	SW 1/4 SEC 15	T1S	12E	417238
139	Superior 383	2012	73840	SE 1/4 SEC 16	T1S	12E	417239
140	Superior 384	2012	73841	SE 1/4 SEC 16	T1S	12E	417240
141	Superior 385	2012	73842	SE 1/4 SEC 16	T1S	12E	417241
142	Superior 386	2012	73843	SE 1/4 SEC 16	T1S	12E	417242
143	Superior 387	2012	73844	NE 1/4 SEC 16	T1S	12E	417243
144	Superior 388	2012	73845	SW 1/4 SEC 16	T1S	12E	417244
145	Superior 389	2012	73846	SW 1/4 SEC 16	T1S	12E	417245
146	Superior 390	2012	73847	SW 1/4 SEC 16	T1S	12E	417246
147	Superior 391	2012	73848	SW 1/4 SEC 16	T1S	12E	417247
148	Superior 392	2012	73849	NW 1/4 SEC 16	T1S	12E	417248
149	Superior 397	2012	73850	NE 1/4 SEC 15	T1S	12E	417249
150	Superior 398	2012	73851	NE 1/4 SEC 15	T1S	12E	417250
151	Superior 399	2012	73852	NE 1/4 SEC 15	T1S	12E	417251
152	Superior 400	2012	73853	SE 1/4 SEC 15	T1S	12E	417252
153	Superior 401	2012	73854	SE 1/4 SEC 15	T1S	12E	417253
154	Superior 402	2012	73855	SE 1/4 SEC 15	T1S	12E	417254
155	Superior 405	2012	73856	SE 1/4 SEC 15	T1S	12E	417255
156	Superior 406	2012	73857	SE 1/4 SEC 15	T1S	12E	417256
157	Superior 407	2012	73858	SE 1/4 SEC 15	T1S	12E	417257
158	Superior 408	2012	73859	SE 1/4 SEC 15	T1S	12E	417258
159	Superior 409	2012	73860	SW 1/4 SEC 15	T1S	12E	417259
160	Superior 410	2012	73861	SW 1/4 SEC 15	T1S	12E	417260
161	Superior 411	2012	73862	SW 1/4 SEC 15	T1S	12E	417261
162	Superior 412	2012	73863	SW 1/4 SEC 15	T1S	12E	417262
163	Superior 413	2012	73864	SE 1/4 SEC 16	T1S	12E	417263
164	Superior 414	2012	73865	SE 1/4 SEC 16	T1S	12E	417264
165	Superior 415	2012	73866	SE 1/4 SEC 16	T1S	12E	417265
166	Superior 416	2012	73867	SE 1/4 SEC 16	T1S	12E	417266
167	Superior 417	2012	73868	SE 1/4 SEC 16	T1S	12E	417267
168	Superior 418	2012	73869	SW 1/4 SEC 16	T1S	12E	417268
169	Superior 419	2012	73870	SW 1/4 SEC 16	T1S	12E	417269

RECEIVED
BLM AZ STATE OFFICE



7

170	Superior 420	2012	73871	SW 1/4 SEC 16	T1S	12E	417270
171	Superior 421	2012	73872	SW 1/4 SEC 16	T1S	12E	417271
172	Superior 422	2012	73873	SW 1/4 SEC 16	T1S	12E	417272
173	Superior 423	2012	73874	SW 1/4 SEC 16	T1S	12E	417273
174	Superior 424	2012	73875	SW 1/4 SEC 16	T1S	12E	417274
175	Superior 425	2012	73876	SW 1/4 SEC 16	T1S	12E	417275
176	Superior 426	2012	73877	SE 1/4 SEC 16	T1S	12E	417276
177	Superior 427	2012	73878	SE 1/4 SEC 16	T1S	12E	417277
178	Superior 428	2012	73879	SE 1/4 SEC 16	T1S	12E	417278
179	Superior 429	2012	73880	SE 1/4 SEC 16	T1S	12E	417279
180	Superior 430	2012	73881	SE 1/4 SEC 16	T1S	12E	417280
181	Superior 431	2012	73882	SW 1/4 SEC 15	T1S	12E	417281
182	Superior 432	2012	73883	SW 1/4 SEC 15	T1S	12E	417282
183	Superior 433	2012	73884	SW 1/4 SEC 15	T1S	12E	417283
184	Superior 434	2012	73885	SW 1/4 SEC 15	T1S	12E	417284
185	Superior 435	2012	73886	SE 1/4 SEC 15	T1S	12E	417285
186	Superior 436	2012	73887	SE 1/4 SEC 15	T1S	12E	417286
187	Superior 437	2012	73888	SE 1/4 SEC 15	T1S	12E	417287
188	Superior 438	2012	73889	SE 1/4 SEC 15	T1S	12E	417288
189	Superior 441	2012	73890	NE 1/4 SEC 22	T1S	12E	417289
190	Superior 442	2012	73891	NE 1/4 SEC 22	T1S	12E	417290
191	Superior 443	2012	73892	NE 1/4 SEC 22	T1S	12E	417291
192	Superior 444	2012	73893	NE 1/4 SEC 22	T1S	12E	417292
193	Superior 445	2012	73894	NW 1/4 SEC 22	T1S	12E	417293
194	Superior 446	2012	73895	NW 1/4 SEC 22	T1S	12E	417294
195	Superior 447	2012	73896	NW 1/4 SEC 22	T1S	12E	417295
196	Superior 448	2012	73897	NW 1/4 SEC 22	T1S	12E	417296
197	Superior 449	2012	73898	NE 1/4 SEC 21	T1S	12E	417297
198	Superior 450	2012	73899	NE 1/4 SEC 21	T1S	12E	417298
199	Superior 451	2012	73900	NE 1/4 SEC 21	T1S	12E	417299
200	Superior 452	2012	73901	NE 1/4 SEC 21	T1S	12E	417300
201	Superior 453	2012	73902	NE 1/4 SEC 21	T1S	12E	417301
202	Superior 454	2012	73903	NW 1/4 SEC 21	T1S	12E	417302
203	Superior 455	2012	73904	NW 1/4 SEC 21	T1S	12E	417303
204	Superior 456	2012	73905	NW 1/4 SEC 21	T1S	12E	417304
205	Superior 457	2012	73906	NW 1/4 SEC 21	T1S	12E	417305
206	Superior 458	2012	73907	SW 1/4 SEC 22	T1S	12E	417306
207	Superior 459	2012	73908	SW 1/4 SEC 22	T1S	12E	417307
208	Superior 460	2012	73909	SW 1/4 SEC 22	T1S	12E	417308
209	Superior 461	2012	73910	SW 1/4 SEC 22	T1S	12E	417309
210	Superior 462	2012	73911	NE 1/4 SEC 22	T1S	12E	417310
211	Superior 463	2012	73912	SE 1/4 SEC 22	T1S	12E	417311
212	Superior 464	2012	73913	SE 1/4 SEC 22	T1S	12E	417312
213	Superior 465	2012	73914	SE 1/4 SEC 22	T1S	12E	417313

7

RECEIVED

214	Superior 466	2012	73915	SE 1/4 SEC 22	T1S	12E	417314
215	Superior 467	2012	73916	NE 1/4 SEC 27	T1S	12E	417315
216	Superior 468	2012	73917	NE 1/4 SEC 27	T1S	12E	417316
217	Superior 469	2012	73918	NE 1/4 SEC 27	T1S	12E	417317
218	Superior 470	2012	73919	NE 1/4 SEC 27	T1S	12E	417318
219	Superior 471	2012	73920	NE 1/4 SEC 27	T1S	12E	417319
220	Superior 472	2012	73921	NW 1/4 SEC 27	T1S	12E	417320
221	Superior 473	2012	73922	NW 1/4 SEC 27	T1S	12E	417321
222	Superior 474	2012	73923	NW 1/4 SEC 27	T1S	12E	417322
223	Superior 475	2012	73924	NW 1/4 SEC 27	T1S	12E	417323
224	Superior 476	2012	73925	NE 1/4 SEC 27	T1S	12E	417324
225	Superior 477	2012	73926	NE 1/4 SEC 27	T1S	12E	417325
226	Superior 478	2012	73927	NE 1/4 SEC 27	T1S	12E	417326
227	HC 1	2012	104632	NE 1/4 SEC 16	T1S	12E	419583
228	HC 2	2012	104633	NE 1/4 SEC 17	T1S	12E	419584
229	HC 3	2012	104634	NW 1/4 SEC 17	T1S	12E	419585
230	HC 4	2012	104635	NW 1/4 SEC 17	T1S	12E	419586
231	HC 5	2012	104636	NW 1/4 SEC 18	T1S	12E	419587
232	HC 6	2012	104637	NW 1/4 SEC 18	T1S	12E	419588
233	HC 7	2012	104638	NW 1/4 SEC 18	T1S	12E	419589
234	HC 8	2012	104639	NW 1/4 SEC 18	T1S	12E	419590
235	HC 9	2012	104640	NW 1/4 SEC 13	T1S	11E	419591
236	HC 10	2012	104641	NW 1/4 SEC 13	T1S	11E	419592
237	HC 11	2012	104642	NE 1/4 SEC 14	T1S	11E	419593
238	HC 12	2012	104643	NE 1/4 SEC 14	T1S	11E	419594
239	HC 13	2012	104644	NE 1/4 SEC 14	T1S	11E	419595
240	HC 14	2012	104645	NW 1/4 Sec 14	T1S	11E	419596
241	HC 15	2012	104646	NW 1/4 Sec 14	T1S	11E	419597
242	HC 16	2012	104647	NE 1/4 Sec 15	T1S	11E	419598
243	HC 17	2012	104648	NE 1/4 Sec 15	T1S	11E	419599
244	HC 18	2012	104649	NE 1/4 Sec 15	T1S	11E	419600
245	HC 19	2012	104650	NE 1/4 Sec 15	T1S	11E	419601
246	HC 20	2012	104651	NE 1/4 Sec 15	T1S	11E	419602
247	HC 21	2012	104652	NE 1/4 Sec 15	T1S	11E	419603
248	HC 22	2012	104653	NW 1/4 Sec 14	T1S	11E	419604
249	HC 23	2012	104654	NW 1/4 Sec 14	T1S	11E	419605
250	HC 24	2012	104655	NW 1/4 Sec 14	T1S	11E	419606
251	HC 25	2012	104656	NE 1/4 Sec 14	T1S	11E	419607
252	HC 26	2012	104657	NE 1/4 Sec 14	T1S	11E	419608
253	HC 27	2012	104658	NE 1/4 Sec 14	T1S	11E	419609
254	HC 28	2012	104659	NE 1/4 Sec 14	T1S	11E	419610
255	HC 29	2012	104660	NE 1/4 Sec 14	T1S	11E	419611
256	HC 30	2012	104661	NW 1/4 Sec 13	T1S	11E	419612
257	HC 31	2012	104662	NW 1/4 Sec 13	T1S	11E	419613

RECEIVED
 PLM-AZ STATE OFFICE
 APR 15 2011
 PHOENIX, ARIZONA

258	HC 32	2012	104663	NW 1/4 Sec 13	T1S	11E	419614
259	HC 33	2012	104664	NW 1/4 Sec 13	T1S	11E	419615
260	HC 34	2012	104665	NW 1/4 Sec 13	T1S	11E	419616
261	HC 35	2012	104666	NE 1/4 Sec 13	T1S	11E	419617
262	HC 36	2012	104667	NE 1/4 Sec 13	T1S	11E	419618
263	HC 37	2012	104668	NW 1/4 Sec 18	T1S	12E	419619
264	HC 38	2012	104669	NW 1/4 Sec 18	T1S	12E	419620
265	HC 39	2012	104670	NW 1/4 Sec 18	T1S	12E	419621
266	HC 40	2012	104671	NW 1/4 Sec 18	T1S	12E	419622
267	HC 41	2012	104672	NW 1/4 Sec 18	T1S	12E	419623
268	HC 42	2012	104673	NE 1/4 of Sec 18	T1S	12E	419624
269	HC 43	2012	104674	NE 1/4 of Sec 18	T1S	12E	419625
270	HC 44	2012	104675	NE 1/4 of Sec 18	T1S	12E	419626
271	HC 45	2012	104676	NE 1/4 of Sec 18	T1S	12E	419627
272	HC 46	2012	104677	NW 1/4 Sec 17	T1S	12E	419628
273	HC 47	2012	104678	NW 1/4 Sec 17	T1S	12E	419629
274	HC 48	2012	104679	NW 1/4 Sec 17	T1S	12E	419630
275	HC 49	2012	104680	NW 1/4 Sec 17	T1S	12E	419631
276	HC 50	2012	104681	NW 1/4 Sec 17	T1S	12E	419632
277	HC 51	2012	104682	NE 1/4 Sec 17	T1S	12E	419633
278	HC 52	2012	104683	NE 1/4 Sec 17	T1S	12E	419634
279	HC 53	2012	104684	NE 1/4 Sec 17	T1S	12E	419635
280	HC 54	2012	104685	NE 1/4 Sec 17	T1S	12E	419636
281	HC 55	2012	104686	NE 1/4 Sec 17	T1S	12E	419637
282	HC 56	2012	104687	NE 1/4 Sec 17	T1S	12E	419638
283	HC 57	2012	104688	NE 1/4 Sec 17	T1S	12E	419639
284	HC 58	2012	104689	NE 1/4 Sec 17	T1S	12E	419640
285	HC 59	2012	104690	SW 1/4 Sec 17	T1S	12E	419641
286	HC 60	2012	104691	NW 1/4 Sec 17	T1S	12E	419642
287	HC 61	2012	104692	NW 1/4 Sec 17	T1S	12E	419643
288	HC 62	2012	104693	NW 1/4 Sec 17	T1S	12E	419644
289	HC 63	2012	104694	NW 1/4 Sec 17	T1S	12E	419645
290	HC 64	2012	104695	SW 1/4 Sec 17	T1S	12E	419646
291	HC 65	2012	104696	NE 1/4 Sec 18	T1S	12E	419647
292	HC 66	2012	104697	NE 1/4 Sec 18	T1S	12E	419648
293	HC 67	2012	104698	NE 1/4 Sec 18	T1S	12E	419649
294	HC 68	2012	104699	SW 1/4 Sec 18	T1S	12E	419650
295	HC 69	2012	104700	NW 1/4 Sec 18	T1S	12E	419651
296	HC 70	2012	104701	NW 1/4 Sec 18	T1S	12E	419652
297	HC 71	2012	104702	NW 1/4 Sec 18	T1S	12E	419653
298	HC 72	2012	104703	NW 1/4 Sec 18	T1S	12E	419654
299	HC 73	2012	104704	NE 1/4 SEC 13	T1S	11E	419655
300	HC 74	2012	104705	NE 1/4 SEC 13	T1S	11E	419656
301	HC 75	2012	104706	NE 1/4 SEC 13	T1S	11E	419657

RECEIVED

302	HC 76	2012	104707	NE 1/4 SEC 13	T1S	11E	419658
303	HC 77	2012	104708	SW 1/4 SEC 13	T1S	11E	419659
304	HC 78	2012	104709	NW 1/4 SEC 13	T1S	11E	419660
305	HC 79	2012	104710	NW 1/4 SEC 13	T1S	11E	419661
306	HC 80	2012	104711	NW 1/4 SEC 13	T1S	11E	419662
307	HC 81	2012	104712	NW 1/4 SEC 13	T1S	11E	419663
308	HC 82	2012	104713	NE 1/4 SEC 14	T1S	11E	419664
309	HC 83	2012	104714	NE 1/4 SEC 14	T1S	11E	419665
310	HC 84	2012	104715	NE 1/4 SEC 14	T1S	11E	419666
311	HC 85	2012	104716	NE 1/4 SEC 14	T1S	11E	419667
312	HC 86	2012	104717	NW 1/4 SEC 14	T1S	11E	419668
313	HC 87	2012	104718	NW 1/4 SEC 14	T1S	11E	419669
314	HC 88	2012	104719	NW 1/4 SEC 14	T1S	11E	419670
315	HC 89	2012	104720	NW 1/4 SEC 14	T1S	11E	419671
316	HC 90	2012	104721	NW 1/4 SEC 14	T1S	11E	419672
317	HC 91	2012	104722	NE 1/4 SEC 15	T1S	11E	419673
318	HC 92	2012	104723	NE 1/4 SEC 15	T1S	11E	419674
319	HC 93	2012	104724	NE 1/4 SEC 15	T1S	11E	419675
320	HC 94	2012	104725	NE 1/4 SEC 15	T1S	11E	419676
321	HC 95	2012	104726	SE 1/4 SEC 15	T1S	11E	419677
322	HC 96	2012	104727	NW 1/4 Sec 15	T1S	11E	419678
323	HC 97	2012	104728	NW 1/4 Sec 15	T1S	11E	419679
324	HC 98	2012	104729	SW 1/4 Sec 15	T1S	11E	419680
325	HC 99	2012	104730	SW 1/4 Sec 15	T1S	11E	419681
326	HC 100	2012	104731	SW 1/4 Sec 15	T1S	11E	419682
327	HC 101	2012	104732	SW 1/4 Sec 15	T1S	11E	419683
328	HC 102	2012	104733	SW 1/4 Sec 15	T1S	11E	419684
329	HC 103	2012	104734	SW 1/4 Sec 15	T1S	11E	419685
330	HC 104	2012	104735	SE 1/4 Sec 15	T1S	11E	419686
331	HC 105	2012	104736	SE 1/4 Sec 15	T1S	11E	419687
332	HC 106	2012	104737	SE 1/4 Sec 15	T1S	11E	419688
333	HC 107	2012	104738	SE 1/4 Sec 15	T1S	11E	419689
334	HC 108	2012	104739	SE 1/4 Sec 15	T1S	11E	419690
335	HC 109	2012	104740	SW 1/4 Sec 14	T1S	11E	419691
336	HC 110	2012	104741	SW 1/4 Sec 14	T1S	11E	419692
337	HC 111	2012	104742	SW 1/4 Sec 14	T1S	11E	419693
338	HC 112	2012	104743	SW 1/4 Sec 14	T1S	11E	419694
339	HC 113	2012	104744	SE 1/4 Sec 14	T1S	11E	419695
340	HC 114	2012	104745	SE 1/4 Sec 14	T1S	11E	419696
341	HC 115	2012	104746	SE 1/4 Sec 14	T1S	11E	419697
342	HC 116	2012	104747	SE 1/4 Sec 14	T1S	11E	419698
343	HC 117	2012	104748	SE 1/4 Sec 14	T1S	11E	419699
344	HC 118	2012	104749	SW 1/4 Sec 13	T1S	11E	419700
345	HC 119	2012	104750	SW 1/4 Sec 13	T1S	11E	419701

RECEIVED
 PLM AZ STATE OFFICE
 2012 JUN 15 9 51 AM
 33

346	HC 120	2012	104751	SW 1/4 Sec 13	T1S	11E	419702
347	HC 121	2012	104752	SW 1/4 Sec 13	T1S	11E	419703
348	HC 122	2012	104753	SW 1/4 Sec 13	T1S	11E	419704
349	HC 123	2012	104754	SE 1/4 Sec 13	T1S	11E	419705
350	HC 124	2012	104755	SE 1/4 Sec 13	T1S	11E	419706
351	HC 125	2012	104756	SE 1/4 Sec 13	T1S	11E	419707
352	HC 126	2012	104757	SE 1/4 Sec 13	T1S	11E	419708
353	HC 127	2012	104758	SW 1/4 Sec 18	T1S	12E	419709
354	HC 128	2012	104759	SW 1/4 Sec 18	T1S	12E	419710
355	HC 129	2012	104760	SW 1/4 Sec 18	T1S	12E	419711
356	HC 130	2012	104761	SW 1/4 Sec 18	T1S	12E	419712
357	HC 131	2012	104762	SW 1/4 Sec 18	T1S	12E	419713
358	HC 132	2012	104763	SE 1/4 Sec 18	T1S	12E	419714
359	HC 133	2012	104764	SE 1/4 Sec 18	T1S	12E	419715
360	HC 134	2012	104765	SE 1/4 Sec 18	T1S	12E	419716
361	HC 135	2012	104766	SE 1/4 Sec 18	T1S	12E	419717
362	HC 136	2012	104767	SW 1/4 Sec 17	T1S	12E	419718
363	HC 137	2012	104768	SW 1/4 Sec 17	T1S	12E	419719
364	HC 138	2012	104769	SW 1/4 Sec 17	T1S	12E	419720
365	HC 139	2012	104770	SW 1/4 Sec 17	T1S	12E	419721
366	HC 140	2012	104771	SW 1/4 Sec 17	T1S	12E	419722
367	HC 141	2012	104772	NW 1/4 Sec 20	T1S	12E	419723
368	HC 142	2012	104773	NW 1/4 Sec 20	T1S	12E	419724
369	HC 143	2012	104774	NW 1/4 Sec 20	T1S	12E	419725
370	HC 144	2012	104775	NE 1/4 Sec 19	T1S	12E	419726
371	HC 145	2012	104776	NE 1/4 Sec 19	T1S	12E	419727
372	HC 146	2012	104777	NE 1/4 Sec 19	T1S	12E	419728
373	HC 147	2012	104778	NE 1/4 Sec 19	T1S	12E	419729
374	HC 148	2012	104779	NW 1/4 Sec 19	T1S	12E	419730
375	HC 149	2012	104780	NW 1/4 Sec 19	T1S	12E	419731
376	HC 150	2012	104781	NW 1/4 Sec 19	T1S	12E	419732
377	HC 151	2012	104782	NW 1/4 Sec 19	T1S	12E	419733
378	HC 152	2012	104783	NW 1/4 Sec 19	T1S	12E	419734
379	HC 153	2012	104784	NE 1/4 Sec 24	T1S	11E	419735
380	HC 154	2012	104785	NE 1/4 Sec 24	T1S	11E	419736
381	HC 155	2012	104786	NE 1/4 Sec 24	T1S	11E	419737
382	HC 156	2012	104787	NE 1/4 Sec 24	T1S	11E	419738
383	HC 157	2012	104788	NW 1/4 Sec 24	T1S	11E	419739
384	HC 158	2012	104789	NW 1/4 Sec 24	T1S	11E	419740
385	HC 159	2012	104790	NW 1/4 Sec 24	T1S	11E	419741
386	HC 160	2012	104791	NW 1/4 Sec 24	T1S	11E	419742
387	HC 161	2012	104792	NW 1/4 Sec 24	T1S	11E	419743
388	HC 162	2012	104793	NE 1/4 Sec 23	T1S	11E	419744
389	HC 163	2012	104794	NE 1/4 Sec 23	T1S	11E	419745

RECEIVED

390	HC 164	2012	104795	NE 1/4 Sec 23	T1S	11E	419746
391	HC 165	2012	104796	NE 1/4 Sec 23	T1S	11E	419747
392	HC 166	2012	104797	NE 1/4 Sec 23	T1S	11E	419748
393	HC 167	2012	104798	NW 1/4 Sec 23	T1S	11E	419749
394	HC 168	2012	104799	NW 1/4 Sec 23	T1S	11E	419750
395	HC 169	2012	104800	NW 1/4 Sec 23	T1S	11E	419751
396	HC 170	2012	104801	NW 1/4 Sec 23	T1S	11E	419752
397	HC 171	2012	104802	NE 1/4 Sec 22	T1S	11E	419753
398	HC 172	2012	104803	NE 1/4 Sec 22	T1S	11E	419754
399	HC 173	2012	104804	NE 1/4 Sec 22	T1S	11E	419755
400	HC 174	2012	104805	NE 1/4 Sec 22	T1S	11E	419756
401	HC 175	2012	104806	SE 1/4 Sec 15	T1S	11E	419757
402	HC 176	2012	104807	SW 1/4 Sec 15	T1S	11E	419758
403	HC 177	2012	104808	NW 1/4 Sec 22	T1S	11E	419759
404	HC 178	2012	104809	NW 1/4 Sec 22	T1S	11E	419760
405	HC 179	2012	104810	NW 1/4 Sec 22	T1S	11E	419761
406	HC 180	2012	104811	NW 1/4 Sec 22	T1S	11E	419762
407	HC 181	2012	104812	NW 1/4 Sec 22	T1S	11E	419763
408	HC 182	2012	104813	NW 1/4 Sec 22	T1S	11E	419764
409	HC 183	2012	104814	NW 1/4 Sec 22	T1S	11E	419765
410	HC 184	2012	104815	NE 1/4 Sec 22	T1S	11E	419766
411	HC 185	2012	104816	NE 1/4 Sec 22	T1S	11E	419767
412	HC 186	2012	104817	NE 1/4 Sec 22	T1S	11E	419768
413	HC 187	2012	104818	NE 1/4 Sec 22	T1S	11E	419769
414	HC 188	2012	104819	NE 1/4 Sec 22	T1S	11E	419770
415	HC 189	2012	104820	NW 1/4 Sec 23	T1S	11E	419771
416	HC 190	2012	104821	NW 1/4 Sec 23	T1S	11E	419772
417	HC 191	2012	104822	NW 1/4 Sec 23	T1S	11E	419773
418	HC 192	2012	104823	NW 1/4 Sec 23	T1S	11E	419774
419	HC 193	2012	104824	NE 1/4 Sec 23	T1S	11E	419775
420	HC 194	2012	104825	NE 1/4 Sec 23	T1S	11E	419776
421	HC 195	2012	104826	NE 1/4 Sec 23	T1S	11E	419777
422	HC 196	2012	104827	NE 1/4 Sec 23	T1S	11E	419778
423	HC 197	2012	104828	NE 1/4 Sec 23	T1S	11E	419779
424	HC 198	2012	104829	NW 1/4 Sec 24	T1S	11E	419780
425	HC 199	2012	104830	NW 1/4 Sec 24	T1S	11E	419781
426	HC 200	2012	104831	NW 1/4 Sec 24	T1S	11E	419782
427	HC 201	2012	104832	NW 1/4 Sec 24	T1S	11E	419783
428	HC 202	2012	104833	NW 1/4 Sec 24	T1S	11E	419784
429	HC 203	2012	104834	NE 1/4 Sec 24	T1S	11E	419785
430	HC 204	2012	104835	NE 1/4 Sec 24	T1S	11E	419786
431	HC 205	2012	104836	NE 1/4 Sec 24	T1S	11E	419787
432	HC 206	2012	104837	NE 1/4 Sec 24	T1S	11E	419788
433	HC 207	2012	104838	NW 1/4 Sec 19	T1S	12E	419789

RECEIVED
BLM AZ STATE OFFICE

7

434	HC 208	2012	104839	NW 1/4 Sec 19	T1S	12E	419790
435	HC 209	2012	104840	NW 1/4 Sec 19	T1S	12E	419791
436	HC 210	2012	104841	NW 1/4 Sec 19	T1S	12E	419792
437	HC 211	2012	104842	NW 1/4 Sec 19	T1S	12E	419793
438	HC 212	2012	104843	NE 1/4 Sec 19	T1S	12E	419794
439	HC 213	2012	104844	NE 1/4 Sec 19	T1S	12E	419795
440	HC 214	2012	104845	NE 1/4 Sec 19	T1S	12E	419796
441	HC 215	2012	104846	NE 1/4 Sec 19	T1S	12E	419797
442	HC 216	2012	104847	NW 1/4 Sec 20	T1S	12E	419798
443	HC 217	2012	104848	NW 1/4 Sec 20	T1S	12E	419799
444	HC 218	2012	104849	SW 1/4 Sec 20	T1S	12E	419800
445	HC 219	2012	104850	SW 1/4 Sec 20	T1S	12E	419801
446	HC 220	2012	104851	SE 1/4 Sec 19	T1S	12E	419802
447	HC 221	2012	104852	SE 1/4 Sec 19	T1S	12E	419803
448	HC 222	2012	104853	SE 1/4 Sec 19	T1S	12E	419804
449	HC 223	2012	104854	SE 1/4 Sec 19	T1S	12E	419805
450	HC 224	2012	104855	SE 1/4 Sec 19	T1S	12E	419806
451	HC 225	2012	104856	SW 1/4 Sec 19	T1S	12E	419807
452	HC 226	2012	104857	SW 1/4 Sec 19	T1S	12E	419808
453	HC 227	2012	104858	SW 1/4 Sec 19	T1S	12E	419809
454	HC 228	2012	104859	NW 1/4 Sec 19	T1S	12E	419810
455	HC 229	2012	104860	NE 1/4 Sec 24	T1S	11E	419811
456	HC 230	2012	104861	NE 1/4 Sec 24	T1S	11E	419812
457	HC 231	2012	104862	NE 1/4 Sec 24	T1S	11E	419813
458	HC 232	2012	104863	NE 1/4 Sec 24	T1S	11E	419814
459	HC 233	2012	104864	NE 1/4 Sec 24	T1S	11E	419815
460	HC 234	2012	104865	NW 1/4 Sec 24	T1S	11E	419816
461	HC 235	2012	104866	NW 1/4 Sec 24	T1S	11E	419817
462	HC 236	2012	104867	NW 1/4 Sec 24	T1S	11E	419818
463	HC 237	2012	104868	NW 1/4 Sec 24	T1S	11E	419819
464	HC 238	2012	104869	NE 1/4 Sec 23	T1S	11E	419820
465	HC 239	2012	104870	NE 1/4 Sec 23	T1S	11E	419821
466	HC 240	2012	104871	NE 1/4 Sec 23	T1S	11E	419822
467	HC 241	2012	104872	NE 1/4 Sec 23	T1S	11E	419823
468	HC 242	2012	104873	NW 1/4 Sec 23	T1S	11E	419824
469	HC 243	2012	104874	NW 1/4 Sec 23	T1S	11E	419825
470	HC 244	2012	104875	NW 1/4 Sec 23	T1S	11E	419826
471	HC 245	2012	104876	NW 1/4 Sec 23	T1S	11E	419827
472	HC 246	2012	104877	NW 1/4 Sec 23	T1S	11E	419828
473	HC 247	2012	104878	NE 1/4 Sec 22	T1S	11E	419829
474	HC 248	2012	104879	NE 1/4 Sec 22	T1S	11E	419830
475	HC 249	2012	104880	NE 1/4 Sec 22	T1S	11E	419831
476	HC 250	2012	104881	NE 1/4 Sec 22	T1S	11E	419832
477	HC 251	2012	104882	SE 1/4 Sec 22	T1S	11E	419833

RECEIVED
PLM AZ STATE OFFICE



478	HC 252	2012	104883	NW 1/4 Sec 22	T1S	11E	419834
479	HC 253	2012	104884	NW 1/4 Sec 22	T1S	11E	419835
480	HC 254	2012	104885	NW 1/4 Sec 22	T1S	11E	419836
481	HC 255	2012	104886	NW 1/4 Sec 22	T1S	11E	419837
482	HC 256	2012	104887	SW 1/4 Sec 22	T1S	11E	419838
483	HC 257	2012	104888	SW 1/4 Sec 22	T1S	11E	419839
484	HC 258	2012	104889	SW 1/4 Sec 22	T1S	11E	419840
485	HC 259	2012	104890	SW 1/4 Sec 22	T1S	11E	419841
486	HC 260	2012	104891	SE 1/4 Sec 22	T1S	11E	419842
487	HC 261	2012	104892	SE 1/4 Sec 22	T1S	11E	419843
488	HC 262	2012	104893	SE 1/4 Sec 22	T1S	11E	419844
489	HC 263	2012	104894	SE 1/4 Sec 22	T1S	11E	419845
490	HC 264	2012	104895	SE 1/4 Sec 22	T1S	11E	419846
491	HC 265	2012	104896	SW 1/4 Sec 23	T1S	11E	419847
492	HC 267	2012	104897	SW 1/4 Sec 23	T1S	11E	419848
493	HC 268	2012	104898	SW 1/4 Sec 23	T1S	11E	419849
494	HC 269	2012	104899	SW 1/4 Sec 23	T1S	11E	419850
495	HC 270	2012	104900	SE 1/4 Sec 23	T1S	11E	419851
496	HC 271	2012	104901	SE 1/4 Sec 23	T1S	11E	419852
497	HC 272	2012	104902	SE 1/4 Sec 23	T1S	11E	419853
498	HC 273	2012	104903	SE 1/4 Sec 23	T1S	11E	419854
499	HC 274	2012	104904	SE 1/4 Sec 23	T1S	11E	419855
500	HC 275	2012	104905	SW 1/4 Sec 24	T1S	11E	419856
501	HC 276	2012	104906	SW 1/4 Sec 24	T1S	11E	419857
502	HC 277	2012	104907	SW 1/4 Sec 24	T1S	11E	419858
503	HC 278	2012	104908	SW 1/4 Sec 24	T1S	11E	419859
504	HC 279	2012	104909	SW 1/4 Sec 24	T1S	11E	419860
505	HC 280	2012	104910	SE 1/4 Sec 24	T1S	11E	419861
506	HC 281	2012	104911	SE 1/4 Sec 24	T1S	11E	419862
507	HC 282	2012	104912	SE 1/4 Sec 24	T1S	11E	419863
508	HC 283	2012	104913	SE 1/4 Sec 24	T1S	11E	419864
509	HC 284	2012	104914	SW 1/4 Sec 19	T1S	12E	419865
510	HC 285	2012	104915	SW 1/4 Sec 19	T1S	12E	419866
511	HC 286	2012	104916	SW 1/4 Sec 20	T1S	12E	419867
512	HC 287	2012	104917	SW 1/4 Sec 20	T1S	12E	419868
513	HC 288	2012	104918	NW 1/4 Sec 30	T1S	12E	419869
514	HC 289	2012	104919	NW 1/4 Sec 30	T1S	12E	419870
515	HC 290	2012	104920	NW 1/4 Sec 30	T1S	12E	419871
516	HC 291	2012	104921	NW 1/4 Sec 25	T1S	11E	419872
517	HC 293	2012	104922	NW 1/4 Sec 25	T1S	11E	419873
518	HC 294	2012	104923	NW 1/4 Sec 25	T1S	11E	419874
519	HC 295	2012	104924	NW 1/4 Sec 25	T1S	11E	419875
520	HC 296	2012	104925	NW 1/4 Sec 25	T1S	11E	419876
521	HC 297	2012	104926	NW 1/4 Sec 25	T1S	11E	419877

RECEIVED

522	HC 298	2012	104927	NW 1/4 Sec 25	T1S	11E	419878
523	HC 299	2012	104928	NW 1/4 Sec 25	T1S	11E	419879
524	HC 300	2012	104929	NW 1/4 Sec 25	T1S	11E	419880
525	HC 301	2012	104930	NE 1/4 Sec 26	T1S	11E	419881
526	HC 302	2012	104931	NE 1/4 Sec 26	T1S	11E	419882
527	HC 303	2012	104932	NE 1/4 Sec 26	T1S	11E	419883
528	HC 304	2012	104933	NE 1/4 Sec 26	T1S	11E	419884
529	HC 305	2012	104934	NE 1/4 Sec 26	T1S	11E	419885
530	HC 306	2012	104935	NW 1/4 Sec 26	T1S	11E	419886
531	HC 307	2012	104936	NW 1/4 Sec 26	T1S	11E	419887
532	HC 308	2012	104937	NW 1/4 Sec 26	T1S	11E	419888
533	HC 309	2012	104938	NW 1/4 Sec 26	T1S	11E	419889
534	HC 310	2012	104939	NE 1/4 Sec 27	T1S	11E	419890
535	HC 311	2012	104940	NE 1/4 Sec 27	T1S	11E	419891
536	HC 312	2012	104941	NE 1/4 Sec 27	T1S	11E	419892
537	HC 313	2012	104942	NE 1/4 Sec 27	T1S	11E	419893
538	HC 314	2012	104943	NW 1/4 Sec 27	T1S	11E	419894
539	HC 315	2012	104944	NW 1/4 Sec 27	T1S	11E	419895
540	HC 316	2012	104945	NW 1/4 Sec 27	T1S	11E	419896
541	HC 317	2012	104946	NW 1/4 Sec 27	T1S	11E	419897
542	HC 318	2012	104947	NW 1/4 Sec 27	T1S	11E	419898
543	HC 319	2012	104948	SW 1/4 Sec 27	T1S	11E	419899
544	HC 320	2012	104949	SW 1/4 Sec 27	T1S	11E	419900
545	HC 321	2012	104950	SW 1/4 Sec 27	T1S	11E	419901
546	HC 322	2012	104951	SW 1/4 Sec 27	T1S	11E	419902
547	HC 323	2012	104952	NE 1/4 Sec 27	T1S	11E	419903
548	HC 324	2012	104953	SE 1/4 Sec 27	T1S	11E	419904
549	HC 325	2012	104954	SE 1/4 Sec 27	T1S	11E	419905
550	HC 326	2012	104955	SE 1/4 Sec 27	T1S	11E	419906
551	HC 327	2012	104956	SE 1/4 Sec 27	T1S	11E	419907
552	HC 328	2012	104957	SW 1/4 Sec 26	T1S	11E	419908
553	HC 329	2012	104958	SW 1/4 Sec 26	T1S	11E	419909
554	HC 330	2012	104959	SW 1/4 Sec 26	T1S	11E	419910
555	HC 331	2012	104960	SW 1/4 Sec 26	T1S	11E	419911
556	HC 332	2012	104961	NE 1/4 Sec 26	T1S	11E	419912
557	HC 333	2012	104962	SE 1/4 Sec 26	T1S	11E	419913
558	HC 334	2012	104963	SE 1/4 Sec 26	T1S	11E	419914
559	HC 335	2012	104964	SE 1/4 Sec 26	T1S	11E	419915
560	HC 336	2012	104965	SE 1/4 Sec 26	T1S	11E	419916
561	HC 337	2012	104966	SW 1/4 Sec 25	T1S	11E	419917
562	HC 338	2012	104967	SW 1/4 Sec 25	T1S	11E	419918
563	HC 339	2012	104968	SW 1/4 Sec 25	T1S	11E	419919
564	HC 340	2012	104969	SW 1/4 Sec 25	T1S	11E	419920
565	HC 341	2012	104970	SE 1/4 Sec 25	T1S	11E	419921

RECEIVED
 BLM AZ STATE OFFICE
 SEP 25 11 51 AM '12

566	HC 342	2012	104971	SE 1/4 Sec 25	T1S	11E	419922
567	HC 343	2012	104972	SE 1/4 Sec 25	T1S	11E	419923
568	HC 344	2012	104973	SE 1/4 Sec 25	T1S	11E	419924
569	HC 345	2012	104974	SE 1/4 Sec 25	T1S	11E	419925
570	HC 346	2012	104975	SW 1/4 Sec 30	T1S	12E	419926
571	HC 347	2012	104976	SW 1/4 Sec 30	T1S	12E	419927
572	HC 348	2012	104977	NW 1/4 Sec 30	T1S	12E	419928
573	HC 349	2012	104978	NW 1/4 Sec 30	T1S	12E	419929
574	HC 350	2012	104979	SW 1/4 Sec 30	T1S	12E	419930
575	HC 351	2012	104980	NE 1/4 Sec 30	T1S	12E	419931
576	HC 352	2012	104981	NE 1/4 Sec 30	T1S	12E	419932
577	HC 353	2012	104982	NE 1/4 Sec 30	T1S	12E	419933
578	HC 354	2012	104983	NE 1/4 Sec 30	T1S	12E	419934
579	HC 355	2012	104984	SE 1/4 Sec 30	T1S	12E	419935
580	HC 356	2012	104985	SE 1/4 Sec 30	T1S	12E	419936
581	HC 357	2012	104986	SE 1/4 Sec 30	T1S	12E	419937
582	HC 358	2012	104987	SE 1/4 Sec 30	T1S	12E	419938
583	HC 359	2012	104988	SW 1/4 Sec 30	T1S	12E	419939
584	HC 360	2012	104989	SW 1/4 Sec 30	T1S	12E	419940
585	HC 361	2012	104990	SW 1/4 Sec 30	T1S	12E	419941
586	HC 362	2012	104991	SW 1/4 Sec 30	T1S	12E	419942
587	HC 363	2012	104992	SW 1/4 Sec 30	T1S	12E	419943
588	HC 364	2012	104993	SE 1/4 Sec 25	T1S	11E	419944
589	HC 365	2012	104994	SE 1/4 Sec 25	T1S	11E	419945
590	HC 366	2012	104995	SE 1/4 Sec 25	T1S	11E	419946
591	HC 367	2012	104996	SE 1/4 Sec 25	T1S	11E	419947
592	HC 368	2012	104997	SW 1/4 Sec 25	T1S	11E	419948
593	HC 369	2012	104998	SW 1/4 Sec 25	T1S	11E	419949
594	HC 370	2012	104999	SW 1/4 Sec 25	T1S	11E	419950
595	HC 371	2012	105000	SW 1/4 Sec 25	T1S	11E	419951
596	HC 372	2012	105001	SW 1/4 Sec 25	T1S	11E	419952
597	HC 373	2012	105002	SE 1/4 Sec 26	T1S	11E	419953
598	HC 374	2012	105003	SE 1/4 Sec 26	T1S	11E	419954
599	HC 375	2012	105004	SE 1/4 Sec 26	T1S	11E	419955
600	HC 376	2012	105005	SE 1/4 Sec 26	T1S	11E	419956
601	HC 377	2012	105006	SE 1/4 Sec 26	T1S	11E	419957
602	HC 378	2012	105007	SW 1/4 Sec 26	T1S	11E	419958
603	HC 379	2012	105008	SW 1/4 Sec 26	T1S	11E	419959
604	HC 380	2012	105009	SW 1/4 Sec 26	T1S	11E	419960
605	HC 381	2012	105010	SW 1/4 Sec 26	T1S	11E	419961
606	HC 382	2012	105011	SE 1/4 Sec 27	T1S	11E	419962
607	HC 383	2012	105012	SE 1/4 Sec 27	T1S	11E	419963
608	HC 384	2012	105013	SE 1/4 Sec 27	T1S	11E	419964
609	HC 385	2012	105014	SE 1/4 Sec 27	T1S	11E	419965

RECEIVED
 PLM 47 STATE OFFICE
 2011 APR 15 11:07 AM
 PHOENIX, ARIZONA

610	HC 386	2012	105015	SE 1/4 Sec 27	T1S	11E	419966
611	HC 387	2012	105016	SW 1/4 Sec 27	T1S	11E	419967
612	HC 388	2012	105017	SW 1/4 Sec 27	T1S	11E	419968
613	HC 389	2012	105018	SW 1/4 Sec 27	T1S	11E	419969
614	HC 390	2012	105019	SW 1/4 Sec 27	T1S	11E	419970
615	HC 391	2012	105020	SW 1/4 Sec 27	T1S	11E	419971
616	HC 392	2012	105021	SW 1/4 Sec 27	T1S	11E	419972
617	HC 393	2012	105022	SW 1/4 Sec 27	T1S	11E	419973
618	HC 394	2012	105023	SW 1/4 Sec 27	T1S	11E	419974
619	HC 395	2012	105024	SE 1/4 Sec 27	T1S	11E	419975
620	HC 396	2012	105025	SE 1/4 Sec 27	T1S	11E	419976
621	HC 397	2012	105026	SE 1/4 Sec 27	T1S	11E	419977
622	HC 398	2012	105027	SE 1/4 Sec 27	T1S	11E	419978
623	HC 399	2012	105028	SE 1/4 Sec 27	T1S	11E	419979
624	HC 400	2012	105029	SW 1/4 Sec 26	T1S	11E	419980
625	HC 401	2012	105030	SW 1/4 Sec 26	T1S	11E	419981
626	HC 402	2012	105031	SW 1/4 Sec 26	T1S	11E	419982
627	HC 403	2012	105032	SW 1/4 Sec 26	T1S	11E	419983
628	HC 405	2012	105033	SE 1/4 Sec 26	T1S	11E	419984
629	HC 406	2012	105034	SE 1/4 Sec 26	T1S	11E	419985
630	HC 407	2012	105035	SE 1/4 Sec 26	T1S	11E	419986
631	HC 408	2012	105036	SE 1/4 Sec 26	T1S	11E	419987
632	HC 409	2012	105037	SE 1/4 Sec 26	T1S	11E	419988
633	HC 410	2012	105038	SW 1/4 Sec 25	T1S	11E	419989
634	HC 411	2012	105039	SW 1/4 Sec 25	T1S	11E	419990
635	HC 412	2012	105040	SW 1/4 Sec 25	T1S	11E	419991
636	HC 413	2012	105041	SW 1/4 Sec 25	T1S	11E	419992
637	HC 414	2012	105042	SW 1/4 Sec 25	T1S	11E	419993
638	HC 415	2012	105043	SE 1/4 Sec 25	T1S	11E	419994
639	HC 416	2012	105044	SE 1/4 Sec 25	T1S	11E	419995
640	HC 417	2012	105045	SE 1/4 Sec 25	T1S	11E	419996
641	HC 418	2012	105046	SE 1/4 Sec 25	T1S	11E	419997
642	HC 419	2012	105047	SW 1/4 Sec 30	T1S	12E	419998
643	HC 420	2012	105048	SW 1/4 Sec 30	T1S	12E	419999
644	HC 421	2012	105049	SW 1/4 Sec 30	T1S	12E	420000
645	HC 422	2012	105050	SW 1/4 Sec 30	T1S	12E	420001
646	HC 423	2012	105051	SW 1/4 Sec 30	T1S	12E	420002
647	HC 424	2012	105052	SE 1/4 Sec 30	T1S	12E	420003
648	HC 425	2012	105053	SE 1/4 Sec 30	T1S	12E	420004
649	HC 426	2012	105054	SE 1/4 Sec 30	T1S	12E	420005
650	HC 427	2012	105055	SE 1/4 Sec 30	T1S	12E	420006
651	HC 428	2012	105056	NW 1/4 Sec 31	T1S	12E	420007
652	HC 429	2012	105057	NW 1/4 Sec 31	T1S	12E	420008
653	HC 430	2012	105058	NW 1/4 Sec 31	T1S	12E	420009

7

RECEIVED

654	HC 431	2012	105059	NE 1/4 Sec 36	T1S	11E	420010
655	HC 432	2012	105061	NE 1/4 Sec 36	T1S	11E	420011
656	HC 433	2012	105062	NE 1/4 Sec 36	T1S	11E	420012
657	HC 434	2012	105063	NE 1/4 Sec 36	T1S	11E	420013
658	HC 435	2012	105064	NW 1/4 Sec 36	T1S	11E	420014
659	HC 436	2012	105065	NW 1/4 Sec 36	T1S	11E	420015
660	HC 437	2012	105066	NW 1/4 Sec 36	T1S	11E	420016
661	HC 438	2012	105067	NW 1/4 Sec 36	T1S	11E	420017
662	HC 439	2012	105068	NW 1/4 Sec 36	T1S	11E	420018
663	HC 440	2012	105069	NE 1/4 Sec 35	T1S	11E	420019
664	HC 441	2012	105070	NE 1/4 Sec 35	T1S	11E	420020
665	HC 442	2012	105071	NE 1/4 Sec 35	T1S	11E	420021
666	HC 443	2012	105072	NE 1/4 Sec 35	T1S	11E	420022
667	HC 444	2012	105073	NE 1/4 Sec 35	T1S	11E	420023
668	HC 445	2012	105074	NW 1/4 Sec 35	T1S	11E	420024
669	HC 446	2012	105075	NW 1/4 Sec 35	T1S	11E	420025
670	HC 447	2012	105076	NW 1/4 Sec 35	T1S	11E	420026
671	HC 448	2012	105077	NW 1/4 Sec 35	T1S	11E	420027
672	HC 449	2012	105078	NW 1/4 Sec 35	T1S	11E	420028
673	HC 450	2012	105079	SE 1/4 Sec 35	T1S	11E	420029
674	HC 451	2012	105080	SE 1/4 Sec 35	T1S	11E	420030
675	HC 452	2012	105081	SE 1/4 Sec 35	T1S	11E	420031
676	HC 453	2012	105082	SW 1/4 Sec 36	T1S	11E	420032
677	HC 454	2012	105083	SW 1/4 Sec 36	T1S	11E	420033
678	HC 455	2012	105084	SW 1/4 Sec 36	T1S	11E	420034
679	HC 456	2012	105085	SW 1/4 Sec 36	T1S	11E	420035
680	HC 457	2012	105086	SE 1/4 Sec 36	T1S	11E	420036
681	HC 458	2012	105087	SE 1/4 Sec 36	T1S	11E	420037
682	HC 459	2012	105088	SE 1/4 Sec 36	T1S	11E	420038
683	HC 460	2012	105089	SE 1/4 Sec 36	T1S	11E	420039
684	HC 461	2012	105090	SE 1/4 Sec 36	T1S	11E	420040
685	HC 462	2012	105091	SW 1/4 Sec 31	T1S	12E	420041
686	HC 463	2012	105092	SW 1/4 Sec 31	T1S	12E	420042
687	HC 464	2012	105093	SW 1/4 Sec 31	T1S	12E	420043
688	HC 465	2012	105094	SW 1/4 Sec 31	T1S	12E	420044
689	HC 466	2012	105095	SW 1/4 Sec 31	T1S	12E	420045
690	HC 467	2012	105096	SW 1/4 Sec 31	T1S	12E	420046
691	HC 468	2012	105097	SE 1/4 Sec 36	T1S	11E	420047
692	HC 469	2012	105098	SE 1/4 Sec 36	T1S	11E	420048
693	HC 470	2012	105099	SE 1/4 Sec 36	T1S	11E	420049
694	HC 471	2012	105100	SE 1/4 Sec 36	T1S	11E	420050
695	HC 472	2012	105101	SW 1/4 Sec 36	T1S	11E	420051
696	HC 473	2012	105102	SW 1/4 Sec 36	T1S	11E	420052
697	HC 474	2012	105103	SW 1/4 Sec 36	T1S	11E	420053

RECEIVED
BLM AZ STATE OFFICE

698	HC 475	2012	105104	SW 1/4 Sec 36	T1S	11E	420054
699	HC 476	2012	105105	SW 1/4 Sec 36	T1S	11E	420055
700	HC 477	2012	105106	SE 1/4 Sec 35	T1S	11E	420056
701	HC 481	2012	105107	NW 1/4 Sec 30	T1S	12E	420057
702	HC 482	2012	105108	SW 1/4 Sec 20	T1S	12E	420058
703	HC 483	2012	105109	NW 1/4 Sec 20	T1S	12E	420059
704	HC 484	2012	105110	NW 1/4 Sec 20	T1S	12E	420060
705	HC 485	2012	105111	SE 1/4 Sec 17	T1S	12E	420061
706	HC 486	2012	105112	SW 1/4 Sec 20	T1S	12E	420062
707	HC 487	2012	105113	NE 1/4 Sec 13	T1S	11E	420063
708	HC 488	2012	105060	NE 1/4 Sec 13	T1S	11E	420064
709	Smashley 1	2013	64159	NE 1/4 Section 1	2S	11E	424465
710	Smashley 2	2013	64160	NW 1/4 Section 1	2S	11E	424466
711	Smashley 13	2013	64171	NE 1/4 Section 3	2S	11E	424477
712	Smashley 14	2013	64172	SE 1/4 Section 3	2S	11E	424478
713	Smashley 15	2013	64173	SW 1/4 Section 2	2S	11E	424479
714	Smashley 16	2013	64174	SW 1/4 Section 2	2S	11E	424480
715	Smashley 17	2013	64175	SE 1/4 Section 2	2S	11E	424481
716	Smashley 18	2013	64176	SE 1/4 Section 2	2S	11E	424482
717	Smashley 21	2013	64179	SE 1/4 Section 2	2S	11E	424485
718	Smashley 22	2013	64180	SE 1/4 Section 2	2S	11E	424486
719	Smashley 23	2013	64181	SW 1/4 Section 1	2S	11E	424487
720	Smashley 32	2013	64190	SW 1/4 Section 6	2S	12E	424496
721	Smashley 33	2013	64191	SW 1/4 Section 6	2S	12E	424497
722	Smashley 34	2013	64192	SE 1/4 Section 6	2S	12E	424498
723	Smashley 35	2013	64193	SE 1/4 Section 6	2S	12E	424499
724	Smashley 36	2013	64194	SE 1/4 Section 6	2S	12E	424500
725	Smashley 37	2013	64195	NW 1/4 Section 6	2S	12E	424501
726	Smashley 38	2013	64196	NW 1/4 Section 6	2S	12E	424502
727	Smashley 39	2013	64197	NE 1/4 Section 6	2S	12E	424503
728	Smashley 40	2013	64198	NE 1/4 Section 6	2S	12E	424504
729	Smashley 45	2013	64203	NW 1/4 Section 6	2S	12E	424509
730	Smashley 46	2013	64204	NW 1/4 Section 6	2S	12E	424510
731	Smashley 47	2013	64205	NW 1/4 Section 6	2S	12E	424511
732	Smashley 48	2013	64206	NE 1/4 Section 6	2S	12E	424512
733	Smashley 49	2013	64207	NE 1/4 Section 6	2S	12E	424513
734	Smashley 50	2013	64208	NE 1/4 Section 1	2S	11E	424514
735	Smashley 51	2013	64209	NE 1/4 Section 1	2S	11E	424515
736	Smashley 52	2013	64210	NW 1/4 Section 1	2S	11E	424516
737	Smashley 53	2013	64211	NW 1/4 Section 1	2S	11E	424517
738	Smashley 54	2013	64212	NE 1/4 Section 1	2S	11E	424518
739	Smashley 55	2013	64213	NE 1/4 Section 1	2S	11E	424519
740	Smashley 56	2013	64214	NW 1/4 Section 1	2S	11E	424520
741	Smashley 57	2013	64215	NW 1/4 Section 1	2S	11E	424521

RECEIVED
 PLM AZ STATE OFFICE

742	Smashley 58	2013	64216	NW 1/4 Section 1	2S	11E	424522
743	Smashley 59	2013	64217	NE 1/4 Section 2	2S	11E	424523
744	Smashley 60	2013	64218	NE 1/4 Section 2	2S	11E	424524
745	Smashley 61	2013	64219	NW 1/4 Section 2	2S	11E	424525
746	Smashley 62	2013	64220	NW 1/4 Section 2	2S	11E	424526
747	Smashley 63	2013	64221	NE 1/4 Section 2	2S	11E	424527
748	Smashley 64	2013	64222	NE 1/4 Section 2	2S	11E	424528
749	Smashley 65	2013	64223	NW 1/4 Section 2	2S	11E	424529
750	Smashley 66	2013	64224	NW 1/4 Section 2	2S	11E	424530
751	Smashley 67	2013	64225	NE 1/4 Section 3	2S	11E	424531
752	Smashley 68	2013	64226	SE 1/4 Section 3	2S	11E	424532
753	Smashley 69	2013	64227	SW 1/4 Section 2	2S	11E	424533
754	Smashley 70	2013	64228	SW 1/4 Section 2	2S	11E	424534
755	Smashley 71	2013	64229	SE 1/4 Section 2	2S	11E	424535
756	Smashley 72	2013	64230	SE 1/4 Section 2	2S	11E	424536
757	Smashley 73	2013	64231	SW 1/4 Section 2	2S	11E	424537
758	Smashley 74	2013	64232	SW 1/4 Section 2	2S	11E	424538
759	Smashley 75	2013	64233	SE 1/4 Section 2	2S	11E	424539
760	Smashley 76	2013	64234	SE 1/4 Section 2	2S	11E	424540
761	Smashley 77	2013	64235	SE 1/4 Section 2	2S	11E	424541
762	Smashley 78	2013	64236	NE 1/4 Section 35	1S	11E	424542
763	Smashley 79	2013	64237	NE 1/4 Section 35	1S	11E	424543
764	Smashley 81	2013	64239	SW 1/4 Section 35	1S	11E	424545
765	Smashley 82	2013	64240	SW 1/4 Section 35	1S	11E	424546
766	Smashley 83	2013	64241	SE 1/4 Section 36	1S	11E	424547
767	Smashley 84	2013	64242	SE 1/4 Section 36	1S	11E	424548
768	Smashley 85	2013	64243	SE 1/4 Section 36	1S	11E	424549
769	Smashley 86	2013	64244	SE 1/4 Section 36	1S	11E	424550
770	Smashley 87	2013	64245	SW 1/4 Section 36	1S	11E	424551
771	Smashley 88	2013	64246	SW 1/4 Section 36	1S	11E	424552
772	Smashley 89	2013	64247	SE 1/4 Section 35	1S	11E	424553
773	Smashley 91	2013	64249	NW 1/4 Section 2	2S	11E	424555
774	Wiley Bill #1	2007	8407	NE1/4 Section 13	1 S	13 E	377139
775	Wiley Bill #2	2007	8408	SW1/4 Section 13	1 S	13 E	377140
776	Wiley Bill #3	2007	8409	SW1/4 Section 13	1 S	13 E	377141
777	Wiley Bill #4	2007	8410	SE1/4 Section 13	1 S	13 E	377142
778	Wiley Bill #5	2007	8411	SE1/4 Section 13	1 S	13 E	377143
779	Wiley Bill #6	2007	8412	SE1/4 Section 13	1 S	13 E	377144
780	Wiley Bill #7	2007	8413	SE1/4 Section 13	1 S	13 E	377145
781	Wiley Bill #8	2007	8414	SE1/4 & NE1/4 Sec 13	1 S	13 E	377146
782	Wiley Bill #9	2007	8415	NE1/4 Section 13	1 S	13 E	377147
783	Wiley Bill #10	2007	8416	NE1/4 Section 13	1 S	13 E	377148
784	Wiley Bill #11	2007	8417	SE1/4 Section 13	1 S	13 E	377149
785	Wiley Bill #12	2007	8418	NE1/4 & SE1/4 Sec 13	1 S	13 E	377150

RECEIVED
 21 MAY 2013
 11:47 AM AZ STATE OFFICE

786	Wiley Bill #13	2007	8419	SW1/4 Sectin 18	1 S	14 E	377151	7
787	Wiley Bill #14	2007	8420	NW1/4 & SW1/4 Sec18	1 S	14 E	377152	
788	Wiley Bill #15	2007	8421	SW1/4 Section 18	1 S	14 E	377153	
789	Wiley Bill #16	2007	8422	NW1/4 & SW1/4 Sec18	1 S	14 E	377154	
790	Wiley Bill #17	2007	8423	SW1/4 Section18	1 S	14 E	377155	
791	Wiley Bill #18	2007	8424	NW1/4 & SW1/4 Sec18	1 S	14 E	377156	
792	Wiley Bill #19	2007	8425	NW1/4 & SW1/4 Sec18	1 S	14 E	377157	
793	Wiley Bill #21	2007	8426	NW1/4 Section 18	1 S	14 E	377158	
794	Wiley Bill #22	2007	8427	NW1/4 Section 18	1 S	14 E	377159	
795	Wiley Bill #23	2007	8428	NW1/4 Section 18	1 S	14 E	377160	
796	Wiley Bill #24	2007	8429	NW1/4 Section 18	1 S	14 E	377161	J
797	Wiley Bill #28	2007	1030	SW1/4 Section 18	1 S	14 E	377165	7
798	Wiley Bill #29	2007	1031	NE1/4 Section 18	1 S	14 E	377166	7
799	Smashley 101	2014	38100	Section 1 NE 1/4	1S	11E	428432	7
800	Smashley 102	2014	38101	Section 1 NW 1/4	1S	11E	428433	
801	Smashley 113	2014	38102	Section 3 NE 1/4	1S	11E	428434	
802	Smashley 114	2014	38103	Section 3 NE 1/4	1S	11E	428435	
803	Smashley 115	2014	38104	Section 2 NW 1/4	1S	11E	428436	
804	Smashley 116	2014	38105	Section 2 NW 1/4	1S	11E	428437	J
805	Smashley 117	2014	38106	Section 2 NE 1/4	1S	11E	428438	J
806	Smashley 121	2014	38108	Section 2 NE 1/4	1S	11E	428440	7
807	Smashley 122	2014	38109	Section 2 NE 1/4	1S	11E	428441	7
808	Smashley 123	2014	38110	Section 2 NE 1/4	1S	11E	428442	
809	Smashley 131	2014	38111	Section 6 NW 1/4	1S	12E	428443	
810	Smashley 132	2014	38112	Section 6 NW 1/4	1S	12E	428444	
811	Smashley 133	2014	38113	Section 6 NW 1/4	1S	12E	428445	
812	Smashley 134	2014	38114	Section 6 NE 1/4	1S	12E	428446	
813	Smashley 135	2014	38115	Section 6 NE 1/4	1S	12E	428447	
814	Smashley 136	2014	38116	Section 6 SW 1/4	1S	12E	428448	
815	Smashley 137	2014	38117	Section 6 NW 1/4	1S	12E	428449	
816	Smashley 138	2014	38118	Section 6 NW 1/4	1S	12E	428450	
817	Smashley 139	2014	38119	Section 6 NE 1/4	1S	12E	428451	
818	Smashley 140	2014	38120	Section 6 NE 1/4	1S	12E	428452	
819	Smashley 149	2014	38121	Section 6 SW 1/4	1S	12E	428453	
820	Smashley 150	2014	38122	Section 1 NE 1/4	1S	11E	428454	
821	Smashley 151	2014	38123	Section 1 SE 1/4	1S	11E	428455	
822	Smashley 152	2014	38124	Section 1 SW 1/4	1S	11E	428456	
823	Smashley 153	2014	38125	Section 1 SW 1/4	1S	11E	428457	
824	Smashley 154	2014	38126	Section 1 SE 1/4	1S	11E	428458	
825	Smashley 155	2014	38127	Section 1 SE 1/4	1S	11E	428459	
826	Smashley 156	2014	38128	Section 1 SW 1/4	1S	11E	428460	
827	Smashley 157	2014	38129	Section 1 SW 1/4	1S	11E	428461	
828	Smashley 158	2014	38130	Section 1 SW 1/4	1S	11E	428462	
829	Supie 1	2012	20306	NW1/4 Section 27	1S	12E	414403	J

RECEIVED
 STATE OFFICE

830	Supie 2	2012	20307	NE 1/4 Section 27	1S	12E	414404	7
831	Supie 3	2012	20308	NE 1/4 Section 27	1S	12E	414405	
832	Supie 4	2012	20309	NW 1/4 Section 26	1S	12E	414406	
833	Supie 5	2012	20310	NW 1/4 Section 26	1S	12E	414407	
834	Supie 6	2012	20311	NW 1/4 Section 26	1S	12E	414408	
835	Supie 7	2012	20312	NW 1/4 Section 26	1S	12E	414409	
836	Supie 8	2012	20313	NE 1/4 Section 27	1S	12E	414410	
837	Supie 9	2012	20314	NE 1/4 Section 27	1S	12E	414411	
838	Supie 10	2012	20315	NE 1/4 Section 27	1S	12E	414412	
839	Supie 11	2012	20316	NE 1/4 Section 27	1S	12E	414413	
840	Supie 12	2012	20317	NW 1/4 Section 27	1S	12E	414414	
841	Supie 13	2012	20318	NW 1/4 Section 26	1S	12E	414415	
842	Supie 14	2012	20319	NE 1/4 Section 26	1S	12E	414416	
843	Supie 15	2012	20320	NE 1/4 Section 26	1S	12E	414417	
844	Supie 16	2012	20321	NW 1/4 Section 26	1S	12E	414418	
845	Supie 17	2012	20322	NW 1/4 Section 26	1S	12E	414419	
846	Supie 18	2012	20323	NE 1/4 Section 26	1S	12E	414420	
847	Supie 19	2012	20324	NE 1/4 Section 26	1S	12E	414421	
848	Supie 20	2012	20325	NW 1/4 Section 26	1S	12E	414422	
849	Supie 21	2012	20326	SW 1/4 Section 27	1S	12E	414423	
850	Supie 22	2012	20327	SW 1/4 Section 27	1S	12E	414424	J
851	Supie 23	2013	9777	NE 1/4 Section 23	1S	12E	420976	7
852	Supie 24	2013	9778	SE 1/4 Section 23	1S	12E	420977	
853	Supie 25	2013	9779	SE 1/4 Section 23	1S	12E	420978	
854	Supie 26	2013	9780	SE 1/4 Section 23	1S	12E	420979	
855	Supie 27	2013	9781	SW 1/4 Section 24	1S	12E	420980	
856	Supie 28	2013	9782	SE 1/4 Section 23	1S	12E	420981	
857	Supie 29	2013	9783	SE 1/4 Section 23	1S	12E	420982	
858	Supie 30	2013	9784	SE 1/4 Section 23	1S	12E	420983	
859	Supie 31	2013	9785	SW 1/4 Section 23	1S	12E	420984	
860	Supie 32	2013	9786	SW 1/4 Section 23	1S	12E	420985	
861	Supie 33	2013	9787	SE 1/4 Section 23	1S	12E	420986	
862	Supie 34	2013	9788	SE 1/4 Section 23	1S	12E	420987	
863	Supie 35	2013	9789	SE 1/4 Section 23	1S	12E	420988	
864	Supie 36	2013	9790	SE 1/4 Section 23	1S	12E	420989	
865	Supie 37	2013	9791	SW 1/4 Section 23	1S	12E	420990	J
866	Supie 38	2013	9792	SW 1/4 Section 23	1S	12E	420991	
867	HC 489	2013	9667	NW 1/4 Section 5	1S	12E	420866	7
868	HC 490	2013	9668	NW 1/4 Section 5	1S	12E	420867	
869	HC 491	2013	9669	NW 1/4 Section 5	1S	12E	420868	
870	HC 492	2013	9670	NW 1/4 Section 5	1S	12E	420869	
871	HC 493	2013	9671	NE 1/4 Section 6	1S	12E	420870	
872	HC 494	2013	9672	NE 1/4 Section 6	1S	12E	420871	
873	HC 495	2013	9673	NE 1/4 Section 6	1S	12E	420872	J

RECEIVED
 STATE OFFICE

874	HC 496	2013	9674	NE 1/4 Section 6	1S	12E	420873
875	HC 497	2013	9675	NW 1/4 Section 6	1S	12E	420874
876	HC 498	2013	9676	NW 1/4 Section 6	1S	12E	420875
877	HC 499	2013	9677	NW 1/4 Section 6	1S	12E	420876
878	HC 500	2013	9678	NW 1/4 Section 6	1S	12E	420877
879	HC 501	2013	9679	NW 1/4 Section 6	1S	12E	420878
880	HC 502	2013	9680	NE 1/4 Section 1	1S	12E	420879
881	HC 503	2013	9681	NE 1/4 Section 1	1S	12E	420880
882	HC 504	2013	9682	NW 1/4 Section 6	1S	12E	420881
883	HC 505	2013	9683	NW 1/4 Section 6	1S	12E	420882
884	HC 506	2013	9684	NW 1/4 Section 6	1S	12E	420883
885	HC 507	2013	9685	NW 1/4 Section 6	1S	12E	420884
886	HC 508	2013	9686	NE1/4 Section 6	1S	12E	420885
887	HC 509	2013	9687	NE1/4 Section 6	1S	12E	420886
888	HC 510	2013	9688	NE1/4 Section 6	1S	12E	420887
889	HC 511	2013	9689	NE1/4 Section 6	1S	12E	420888
890	HC 512	2013	9690	NE1/4 Section 6	1S	12E	420889
891	HC 513	2013	9691	NW 1/4 Section 5	1S	12E	420890
892	HC 514	2013	9692	NW 1/4 Section 5	1S	12E	420891
893	HC 515	2013	9693	NW 1/4 Section 5	1S	12E	420892
894	HC 516	2013	9694	NW 1/4 Section 5	1S	12E	420893
895	HC 517	2013	9695	SW 1/4 Section 5	1S	12E	420894
896	HC 518	2013	9696	SW 1/4 Section 5	1S	12E	420895
897	HC 519	2013	9697	SW 1/4 Section 5	1S	12E	420896
898	HC 520	2013	9698	SW 1/4 Section 5	1S	12E	420897
899	HC 521	2013	9699	SE 1/4 Section 6	1S	12E	420898
900	HC 522	2013	9700	SE 1/4 Section 6	1S	12E	420899
901	HC 523	2013	9701	SE 1/4 Section 6	1S	12E	420900
902	HC 524	2013	9702	SE 1/4 Section 6	1S	12E	420901
903	HC 525	2013	9703	SW 1/4 Section 6	1S	12E	420902
904	HC 526	2013	9704	SW 1/4 Section 6	1S	12E	420903
905	HC 527	2013	9705	SW 1/4 Section 6	1S	12E	420904
906	HC 528	2013	9706	SW 1/4 Section 6	1S	12E	420905
907	HC 529	2013	9707	SW 1/4 Section 6	1S	12E	420906
908	HC 530	2013	9708	SE 1/4 Section 1	1S	12E	420907
909	HC 531	2013	9709	NE 1/4 Section 12	1S	12E	420908
910	HC 532	2013	9710	NW 1/4 Section 7	1S	12E	420909
911	HC 533	2013	9711	NW 1/4 Section 7	1S	12E	420910
912	HC 534	2013	9712	NW 1/4 Section 7	1S	12E	420911
913	HC 535	2013	9713	NW 1/4 Section 7	1S	12E	420912
914	HC 536	2013	9714	NW 1/4 Section 7	1S	12E	420913
915	HC 537	2013	9715	NE 1/4 Section 7	1S	12E	420914
916	HC 538	2013	9716	NE 1/4 Section 7	1S	12E	420915
917	HC 539	2013	9717	NE 1/4 Section 7	1S	12E	420916

7

RECEIVED
 11 AUG 1 2013
 STATE OFFICE

918	HC 540	2013	9718	NE 1/4 Section 7	1S	12E	420917
919	HC 541	2013	9719	NW 1/4 Section 8	1S	12E	420918
920	HC 542	2013	9720	NW 1/4 Section 8	1S	12E	420919
921	HC 543	2013	9721	NW 1/4 Section 8	1S	12E	420920
922	HC 544	2013	9722	NW 1/4 Section 8	1S	12E	420921
923	HC 545	2013	9723	NE 1/4 Section 8	1S	12E	420922
924	HC 546	2013	9724	NE 1/4 Section 8	1S	12E	420923
925	HC 547	2013	9725	NE 1/4 Section 8	1S	12E	420924
926	HC 548	2013	9726	NE 1/4 Section 8	1S	12E	420925
927	HC 549	2013	9727	NE 1/4 Section 8	1S	12E	420926
928	HC 550	2013	9728	NW 1/4 Section 8	1S	12E	420927
929	HC 551	2013	9729	NW 1/4 Section 8	1S	12E	420928
930	HC 552	2013	9730	NW 1/4 Section 8	1S	12E	420929
931	HC 553	2013	9731	NW 1/4 Section 8	1S	12E	420930
932	HC 554	2013	9732	NE 1/4 Section 7	1S	12E	420931
933	HC 555	2013	9733	NE 1/4 Section 7	1S	12E	420932
934	HC 556	2013	9734	NE 1/4 Section 7	1S	12E	420933
935	HC 557	2013	9735	NW 1/4 Section 7	1S	12E	420934
936	HC 558	2013	9736	NW 1/4 Section 7	1S	12E	420935
937	HC 559	2013	9737	NW 1/4 Section 7	1S	12E	420936
938	HC 560	2013	9738	NW 1/4 Section 7	1S	12E	420937
939	HC 561	2013	9739	NW 1/4 Section 7	1S	12E	420938
940	HC 562	2013	9740	NE 1/4 Section 12	1S	12E	420939
941	HC 563	2013	9741	NE,SE Section 12	1S	12E	420940
942	HC 564	2013	9742	NW,SW Section 7	1S	12E	420941
943	HC 565	2013	9743	NW,SW Section 7	1S	12E	420942
944	HC 566	2013	9744	NW,SW Section 7	1S	12E	420943
945	HC 567	2013	9745	NW,SW Section 7	1S	12E	420944
946	HC 568	2013	9746	NE,NW,SW,SE Section 7	1S	12E	420945
947	HC 569	2013	9747	NE,SE Section 7	1S	12E	420946
948	HC 570	2013	9748	NE,SE Section 7	1S	12E	420947
949	HC 571	2013	9749	NE,SE Section 7	1S	12E	420948
950	HC 572	2013	9750	NE,SE Section 7	1S	12E	420949
951	HC 573	2013	9751	NW,SW Section 8	1S	12E	420950
952	HC 574	2013	9752	NW,SW Section 8	1S	12E	420951
953	HC 575	2013	9753	NW,SW Section 8	1S	12E	420952
954	HC 576	2013	9754	NE,NW,SW,SE Section 8	1S	12E	420953
955	HC 577	2013	9755	NE,SE Section 8	1S	12E	420954
956	HC 578	2013	9756	NE,SE Section 8	1S	12E	420955
957	HC 579	2013	9757	NE,SE Section 8	1S	12E	420956
958	HC 580	2013	9758	NE,SE Section 8	1S	12E	420957
959	HC 581	2013	9759	SE Section 8	1S	12E	420958
960	HC 582	2013	9760	SE Section 8	1S	12E	420959
961	HC 583	2013	9761	SE Section 8	1S	12E	420960

RECEIVED
 STATE OFFICE



962	HC 584	2013	9762	SE Section 8	1S	12E	420961
963	HC 585	2013	9763	SW Section 8	1S	12E	420962
964	HC 586	2013	9764	SW Section 8	1S	12E	420963
965	HC 587	2013	9765	SW Section 8	1S	12E	420964
966	HC 588	2013	9766	SW Section 8	1S	12E	420965
967	HC 589	2013	9767	SE Section 7	1S	12E	420966
968	HC 590	2013	9768	SE Section 7	1S	12E	420967
969	HC 591	2013	9769	SE Section 7	1S	12E	420968
970	HC 592	2013	9770	SE Section 7	1S	12E	420969
971	HC 593	2013	9771	SE Section 7	1S	12E	420970
972	HC 594	2013	9772	SW Section 7	1S	12E	420971
973	HC 595	2013	9773	SW Section 7	1S	12E	420972
974	HC 596	2013	9774	SW Section 7	1S	12E	420973
975	HC 597	2013	9775	SW Section 7	1S	12E	420974
976	HC 598	2013	9776	SE Section 12	1S	12E	420975

Total claims 976

NO. OF CLAIMS 976
 AMOUNT \$151280.00
 RECEIPT NO. 3937108
 INIT. ESC
 ** BLM-ASO**

RECEIVED
 BLM AZ STATE OFFICE
 2017 AUG 15 A 9 31
 PHOENIX, ARIZONA

United States Department of the Interior
Bureau of Land Management
 DIV OF LANDS, MINRLS & ENERGY
 ONE N CENTRAL AVE
 PHOENIX, AZ 85004 -4427
 Phone: 602-417-9200

Receipt

No: 3937108

Transaction #: 4046733	
Date of Transaction: 08/15/2017	
CUSTOMER:	
RESOLUTION COPPER COMPANY PO BOX 1944 SUPERIOR, AZ 85173-1944 US	

LINE #	QTY	DESCRIPTION	REMARKS	UNIT PRICE	TOTAL
1	1.00	LOCATABLE MINERALS / MINING CLAIMS- NOT NEW-UNADJUD, ONE AUTH NO. ONLY / MINING CLAIM MONEY RECEIVED CASES: AMC366558/\$151280.00	2018 MAINT (976)	- n/a -	151280.00
TOTAL:					\$151,280.00

PAYMENT INFORMATION			
1	AMOUNT:	151280.00	POSTMARKED: N/A
	TYPE:	CHECK	RECEIVED: 08/15/2017
	CHECK NO:	0080001739	
	NAME:	RESOLUTION COPPER 4700 S DAYBREAK PKWY SOUTH JORDAN UT 84095 US	

REMARKS

This receipt was generated by the automated BLM Collections and Billing System and is a paper representation of a portion of the official electronic record contained therein.

July 12, 2016

United States Department of Interior
Bureau of Land Management
Records Section
One North Central Avenue
Suite 800
Phoenix, Arizona 85011

366558
384892
417125
419583
424465
377139
428432
414403
420864


Notice of Intent
ANNUAL CLAIM MAINTENANCE FEES for 2016/2017,
By RESOLUTION COPPER COMPANY

To Whom It May Concern:

The Final Rule as published in the Federal Register implements provisions of the Interior Department and related agencies, *that a Statutorily Authorized Adjustment effective June 30, 2014 that requires an annual rental fee of \$155.00* for each unpatented mining claim and site located and held under the General Mining Law of 1872.

This will serve as notice that **RESOLUTION COPPER COMPANY**, a Delaware Corporation, whose address for purposes of this filing is P.O. Box 1944 Superior, Arizona 85273 intends to hold the mining claims and /or mill sites (976) described in **Exhibit "A"** attached hereto for the assessment years **2016/2017**, by payment of the annual claim maintenance fee of **\$155.00** per claim or site. Payment of **\$151,280.00** is made herewith for such assessment years for each of the unpatented lode claims and sites. The name, BLM serial number, book and page or index number of recording of the location notice is official records of Gila and Pinal Counties, Arizona, of which are set forth in **Exhibit "A"** attached hereto and by this reference incorporated herein.

Sincerely,


Sterling Hundley
Financial Operations Officer as Manger
RESOLUTION COPPER COMPANY

Telephone 520-689-9374

Cc: file

#3609478

RECEIVED
JUL 20 2016
BY: RAM

RECEIVED
JUL 19 10:14
BLM STATE OFFICE

NOTICE OF INTENT TO HOLD
for filings years 2016/2017
RESOLUTION COPPER COMPANY

The foregoing unpatented mining claims

Total	Claim	Book	Page	Legal description	Townshi	Range	AMC
1	JUNO 1	2005	88490	SE 1/4 Section 23	1 N	13E	366558
2	JUNO 2	2005	88491	NE 1/4 Section 23	1N	13E	366559
3	JUNO 3	2005	88492	NE 1/4 Section 23	1N	13E	366560
4	JUNO 4	2005	88493	SE 1/4 Section 23	1N	13E	366561
5	JUNO 5	2005	88494	SE 1/4 Section 23	1N	13E	366562
6	JUNO 6	2005	88495	SE 1/4 Section 23	1N	13E	366563
7	JUNO 7	2005	88496	SE 1/4 Section 24	1N	13E	366564
8	JUNO 8	2005	88497	SE 1/4 Section 23	1N	13E	366565
9	JUNO 9	2005	88498	SW 1/4 Section 24	1N	13E	366566
10	JUNO 10	2005	88499	SW 1/4 Section 24	1N	13E	366567
11	JUNO 11	2005	88500	SW 1/4 Section 24	1N	13E	366568
12	JUNO 12	2005	88501	SW 1/4 Section 24	1N	13E	366569
13	JUNO 13	2005	88502	SW 1/4 Section 24	1N	13E	366570
14	JUNO 16	2005	88503	NW 1/4 Section 25	1N	13E	366571
15	Richard 1	2007	91252	NW 1/4 Section 34	1S	12E	384892
16	Richard 2	2007	91253	NW 1/4 Section 34	1S	12E	384893
17	Richard 3	2007	91254	NW 1/4 Section 34	1S	12E	384894
18	Richard 4	2007	91255	NW 1/4 Section 34	1S	12E	384895
19	Richard 5	2007	91256	NW 1/4 Section 34	1S	12E	384896
20	Richard 6	2007	91257	SW 1/4 Section 34	1S	12E	384897
21	Richard 7	2007	91258	SW 1/4 Section 34	1S	12E	384898
22	Richard 8	2007	91259	SW 1/4 Section 34	1S	12E	384899
23	Richard 9	2007	91260	SW 1/4 Section 34	1S	12E	384900
24	Richard 10	2007	91261	SW 1/4 Section 34	1S	12E	384901
25	Superior 170	2012	73726	NE 1/4 SEC 32	T1N	12E	417125
26	Superior 171	2012	73727	NE 1/4 SEC 32	T1N	12E	417126
27	Superior 172	2012	73728	NE 1/4 SEC 32	T1N	12E	417127
28	Superior 173	2012	73729	NE 1/4 SEC 32	T1N	12E	417128
29	Superior 174	2012	73730	NW 1/4 SEC 32	T1N	12E	417129
30	Superior 175	2012	73731	NW 1/4 SEC 32	T1N	12E	417130
31	Superior 176	2012	73732	NW 1/4 SEC 32	T1N	12E	417131
32	Superior 177	2012	73733	NW 1/4 SEC 32	T1N	12E	417132
33	Superior 178	2012	73734	NW 1/4 SEC 32	T1N	12E	417133
34	Superior 179	2012	73735	NW 1/4 SEC 32	T1N	12E	417134
35	Superior 196	2012	73736	NW 1/4 SEC 32	T1N	12E	417135
36	Superior 197	2012	73737	SE 1/4 SEC 31	T1N	12E	417136
37	Superior 224	2012	73738	NE 1/4 SEC 5	T1S	12E	417137

38	Superior 225	2012	73739	NE 1/4 SEC 5	T1S	12E	417138
39	Superior 226	2012	73740	NE 1/4 SEC 5	T1S	12E	417139
40	Superior 227	2012	73741	NE 1/4 SEC 5	T1S	12E	417140
41	Superior 228	2012	73742	SE 1/4 SEC 5	T1S	12E	417141
42	Superior 229	2012	73743	SE 1/4 SEC 5	T1S	12E	417142
43	Superior 230	2012	73744	SE 1/4 SEC 5	T1S	12E	417143
44	Superior 231	2012	73745	SE 1/4 SEC 5	T1S	12E	417144
45	Superior 277	2012	73746	SE 1/4 SEC 5	T1S	12E	417145
46	Superior 278	2012	73747	SE 1/4 SEC 5	T1S	12E	417146
47	Superior 279	2012	73748	SE 1/4 SEC 5	T1S	12E	417147
48	Superior 280	2012	73749	SE 1/4 SEC 5	T1S	12E	417148
49	Superior 281	2012	73750	SE 1/4 SEC 5	T1S	12E	417149
50	Superior 282	2012	73751	SE 1/4 SEC 5	T1S	12E	417150
51	Superior 283	2012	73752	SE 1/4 SEC 5	T1S	12E	417151
52	Superior 284	2012	73753	SE 1/4 SEC 5	T1S	12E	417152
53	Superior 285	2012	73754	NW 1/4 SEC 9	T1S	12E	417153
54	Superior 286	2012	73755	NW 1/4 SEC 9	T1S	12E	417154
55	Superior 287	2012	73756	NW 1/4 SEC 9	T1S	12E	417155
56	Superior 288	2012	73757	NW 1/4 SEC 9	T1S	12E	417156
57	Superior 289	2012	73758	NE 1/4 SEC 9	T1S	12E	417157
58	Superior 290	2012	73759	NE 1/4 SEC 9	T1S	12E	417158
59	Superior 291	2012	73760	NE 1/4 SEC 9	T1S	12E	417159
60	Superior 292	2012	73761	NE 1/4 SEC 9	T1S	12E	417160
61	Superior 293	2012	73762	NE 1/4 SEC 9	T1S	12E	417161
62	Superior 294	2012	73763	NE 1/4 SEC 9	T1S	12E	417162
63	Superior 295	2012	73764	NW 1/4 SEC 10	T1S	12E	417163
64	Superior 296	2012	73765	NW 1/4 SEC 10	T1S	12E	417164
65	Superior 297	2012	73766	NW 1/4 SEC 10	T1S	12E	417165
66	Superior 298	2012	73767	NE 1/4 SEC 10	T1S	12E	417166
67	Superior 299	2012	73768	NE 1/4 SEC 10	T1S	12E	417167
68	Superior 300	2012	73769	NE 1/4 SEC 10	T1S	12E	417168
69	Superior 301	2012	73770	NE 1/4 SEC 10	T1S	12E	417169
70	Superior 312	2012	73771	NE 1/4 SEC 10	T1S	12E	417170
71	Superior 313	2012	73772	NE 1/4 SEC 10	T1S	12E	417171
72	Superior 314	2012	73773	NE 1/4 SEC 10	T1S	12E	417172
73	Superior 315	2012	73774	NE 1/4 SEC 10	T1S	12E	417173
74	Superior 316	2012	73775	NW 1/4 SEC 10	T1S	12E	417174
75	Superior 317	2012	73776	NW 1/4 SEC 10	T1S	12E	417175
76	Superior 318	2012	73777	NW 1/4 SEC 10	T1S	12E	417176
77	Superior 319	2012	73778	NW 1/4 SEC 10	T1S	12E	417177
78	Superior 320	2012	73779	NE 1/4 SEC 9	T1S	12E	417178
79	Superior 321	2012	73780	NE 1/4 SEC 9	T1S	12E	417179
80	Superior 322	2012	73781	NE 1/4 SEC 9	T1S	12E	417180
81	Superior 323	2012	73782	NE 1/4 SEC 9	T1S	12E	417181

82	Superior 324	2012	73783	NE 1/4 SEC 9	T1S	12E	417182
83	Superior 325	2012	73784	NW 1/4 SEC 9	T1S	12E	417183
84	Superior 326	2012	73785	NW 1/4 SEC 9	T1S	12E	417184
85	Superior 327	2012	73786	NW 1/4 SEC 9	T1S	12E	417185
86	Superior 328	2012	73787	NW 1/4 SEC 9	T1S	12E	417186
87	Superior 329	2012	73788	SW 1/4 SEC 9	T1S	12E	417187
88	Superior 330	2012	73789	SW 1/4 SEC 9	T1S	12E	417188
89	Superior 331	2012	73790	SW 1/4 SEC 9	T1S	12E	417189
90	Superior 332	2012	73791	SW 1/4 SEC 9	T1S	12E	417190
91	Superior 333	2012	73792	SE 14 SEC 9	T1S	12E	417191
92	Superior 334	2012	73793	SE 14 SEC 9	T1S	12E	417192
93	Superior 335	2012	73794	SE 14 SEC 9	T1S	12E	417193
94	Superior 336	2012	73795	SE 14 SEC 9	T1S	12E	417194
95	Superior 337	2012	73796	SE 14 SEC 9	T1S	12E	417195
96	Superior 338	2012	73797	SW 1/4 SEC 10	T1S	12E	417196
97	Superior 339	2012	73798	SW 1/4 SEC 10	T1S	12E	417197
98	Superior 340	2012	73799	SW 1/4 SEC 10	T1S	12E	417198
99	Superior 341	2012	73800	SW 1/4 SEC 10	T1S	12E	417199
100	Superior 342	2012	73801	NE 1/4 SEC 10	T1S	12E	417200
101	Superior 343	2012	73802	SE 1/4 SEC 10	T1S	12E	417201
102	Superior 344	2012	73803	SE 1/4 SEC 10	T1S	12E	417202
103	Superior 345	2012	73804	SE 1/4 SEC 10	T1S	12E	417203
104	Superior 348	2012	73805	NE 1/4 SEC 15	T1S	12E	417204
105	Superior 349	2012	73806	NE 1/4 SEC 15	T1S	12E	417205
106	Superior 350	2012	73807	NE 1/4 SEC 15	T1S	12E	417206
107	Superior 351	2012	73808	NE 1/4 SEC 15	T1S	12E	417207
108	Superior 352	2012	73809	NW 1/4 SEC 15	T1S	12E	417208
109	Superior 353	2012	73810	NW 1/4 SEC 15	T1S	12E	417209
110	Superior 354	2012	73811	NW 1/4 SEC 15	T1S	12E	417210
111	Superior 355	2012	73812	NW 1/4 SEC 15	T1S	12E	417211
112	Superior 356	2012	73813	NE 1/4 SEC 16	T1S	12E	417212
113	Superior 357	2012	73814	NE 1/4 SEC 16	T1S	12E	417213
114	Superior 358	2012	73815	NE 1/4 SEC 16	T1S	12E	417214
115	Superior 359	2012	73816	NE 1/4 SEC 16	T1S	12E	417215
116	Superior 360	2012	73817	NE 1/4 SEC 16	T1S	12E	417216
117	Superior 361	2012	73818	NW 1/4 SEC 16	T1S	12E	417217
118	Superior 362	2012	73819	NW 1/4 SEC 16	T1S	12E	417218
119	Superior 363	2012	73820	NW 1/4 SEC 16	T1S	12E	417219
120	Superior 364	2012	73821	NW 1/4 SEC 16	T1S	12E	417220
121	Superior 365	2012	73822	NW 1/4 SEC 16	T1S	12E	417221
122	Superior 366	2012	73823	NW 1/4 SEC 16	T1S	12E	417222
123	Superior 367	2012	73824	NW 1/4 SEC 16	T1S	12E	417223
124	Superior 368	2012	73825	NE 1/4 SEC 16	T1S	12E	417224
125	Superior 369	2012	73826	NE 1/4 SEC 16	T1S	12E	417225

126	Superior 370	2012	73827	NE 1/4 SEC 16	T1S	12E	417226
127	Superior 371	2012	73828	NE 1/4 SEC 16	T1S	12E	417227
128	Superior 372	2012	73829	NE 1/4 SEC 16	T1S	12E	417228
129	Superior 373	2012	73830	NE 1/4 SEC 16	T1S	12E	417229
130	Superior 374	2012	73831	NW 1/4 SEC 15	T1S	12E	417230
131	Superior 375	2012	73832	NW 1/4 SEC 15	T1S	12E	417231
132	Superior 376	2012	73833	NW 1/4 SEC 15	T1S	12E	417232
133	Superior 377	2012	73834	NE 1/4 SEC 15	T1S	12E	417233
134	Superior 378	2012	73835	NE 1/4 SEC 15	T1S	12E	417234
135	Superior 379	2012	73836	SW 1/4 SEC 15	T1S	12E	417235
136	Superior 380	2012	73837	SW 1/4 SEC 15	T1S	12E	417236
137	Superior 381	2012	73838	SW 1/4 SEC 15	T1S	12E	417237
138	Superior 382	2012	73839	SW 1/4 SEC 15	T1S	12E	417238
139	Superior 383	2012	73840	SE 1/4 SEC 16	T1S	12E	417239
140	Superior 384	2012	73841	SE 1/4 SEC 16	T1S	12E	417240
141	Superior 385	2012	73842	SE 1/4 SEC 16	T1S	12E	417241
142	Superior 386	2012	73843	SE 1/4 SEC 16	T1S	12E	417242
143	Superior 387	2012	73844	NE 1/4 SEC 16	T1S	12E	417243
144	Superior 388	2012	73845	SW 1/4 SEC 16	T1S	12E	417244
145	Superior 389	2012	73846	SW 1/4 SEC 16	T1S	12E	417245
146	Superior 390	2012	73847	SW 1/4 SEC 16	T1S	12E	417246
147	Superior 391	2012	73848	SW 1/4 SEC 16	T1S	12E	417247
148	Superior 392	2012	73849	NW 1/4 SEC 16	T1S	12E	417248
149	Superior 397	2012	73850	NE 1/4 SEC 15	T1S	12E	417249
150	Superior 398	2012	73851	NE 1/4 SEC 15	T1S	12E	417250
151	Superior 399	2012	73852	NE 1/4 SEC 15	T1S	12E	417251
152	Superior 400	2012	73853	SE 1/4 SEC 15	T1S	12E	417252
153	Superior 401	2012	73854	SE 1/4 SEC 15	T1S	12E	417253
154	Superior 402	2012	73855	SE 1/4 SEC 15	T1S	12E	417254
155	Superior 405	2012	73856	SE 1/4 SEC 15	T1S	12E	417255
156	Superior 406	2012	73857	SE 1/4 SEC 15	T1S	12E	417256
157	Superior 407	2012	73858	SE 1/4 SEC 15	T1S	12E	417257
158	Superior 408	2012	73859	SE 1/4 SEC 15	T1S	12E	417258
159	Superior 409	2012	73860	SW 1/4 SEC 15	T1S	12E	417259
160	Superior 410	2012	73861	SW 1/4 SEC 15	T1S	12E	417260
161	Superior 411	2012	73862	SW 1/4 SEC 15	T1S	12E	417261
162	Superior 412	2012	73863	SW 1/4 SEC 15	T1S	12E	417262
163	Superior 413	2012	73864	SE 1/4 SEC 16	T1S	12E	417263
164	Superior 414	2012	73865	SE 1/4 SEC 16	T1S	12E	417264
165	Superior 415	2012	73866	SE 1/4 SEC 16	T1S	12E	417265
166	Superior 416	2012	73867	SE 1/4 SEC 16	T1S	12E	417266
167	Superior 417	2012	73868	SE 1/4 SEC 16	T1S	12E	417267
168	Superior 418	2012	73869	SW 1/4 SEC 16	T1S	12E	417268
169	Superior 419	2012	73870	SW 1/4 SEC 16	T1S	12E	417269

170	Superior 420	2012	73871	SW 1/4 SEC 16	T1S	12E	417270
171	Superior 421	2012	73872	SW 1/4 SEC 16	T1S	12E	417271
172	Superior 422	2012	73873	SW 1/4 SEC 16	T1S	12E	417272
173	Superior 423	2012	73874	SW 1/4 SEC 16	T1S	12E	417273
174	Superior 424	2012	73875	SW 1/4 SEC 16	T1S	12E	417274
175	Superior 425	2012	73876	SW 1/4 SEC 16	T1S	12E	417275
176	Superior 426	2012	73877	SE 1/4 SEC 16	T1S	12E	417276
177	Superior 427	2012	73878	SE 1/4 SEC 16	T1S	12E	417277
178	Superior 428	2012	73879	SE 1/4 SEC 16	T1S	12E	417278
179	Superior 429	2012	73880	SE 1/4 SEC 16	T1S	12E	417279
180	Superior 430	2012	73881	SE 1/4 SEC 16	T1S	12E	417280
181	Superior 431	2012	73882	SW 1/4 SEC 15	T1S	12E	417281
182	Superior 432	2012	73883	SW 1/4 SEC 15	T1S	12E	417282
183	Superior 433	2012	73884	SW 1/4 SEC 15	T1S	12E	417283
184	Superior 434	2012	73885	SW 1/4 SEC 15	T1S	12E	417284
185	Superior 435	2012	73886	SE 1/4 SEC 15	T1S	12E	417285
186	Superior 436	2012	73887	SE 1/4 SEC 15	T1S	12E	417286
187	Superior 437	2012	73888	SE 1/4 SEC 15	T1S	12E	417287
188	Superior 438	2012	73889	SE 1/4 SEC 15	T1S	12E	417288
189	Superior 441	2012	73890	NE 1/4 SEC 22	T1S	12E	417289
190	Superior 442	2012	73891	NE 1/4 SEC 22	T1S	12E	417290
191	Superior 443	2012	73892	NE 1/4 SEC 22	T1S	12E	417291
192	Superior 444	2012	73893	NE 1/4 SEC 22	T1S	12E	417292
193	Superior 445	2012	73894	NW 1/4 SEC 22	T1S	12E	417293
194	Superior 446	2012	73895	NW 1/4 SEC 22	T1S	12E	417294
195	Superior 447	2012	73896	NW 1/4 SEC 22	T1S	12E	417295
196	Superior 448	2012	73897	NW 1/4 SEC 22	T1S	12E	417296
197	Superior 449	2012	73898	NE 1/4 SEC 21	T1S	12E	417297
198	Superior 450	2012	73899	NE 1/4 SEC 21	T1S	12E	417298
199	Superior 451	2012	73900	NE 1/4 SEC 21	T1S	12E	417299
200	Superior 452	2012	73901	NE 1/4 SEC 21	T1S	12E	417300
201	Superior 453	2012	73902	NE 1/4 SEC 21	T1S	12E	417301
202	Superior 454	2012	73903	NW 1/4 SEC 21	T1S	12E	417302
203	Superior 455	2012	73904	NW 1/4 SEC 21	T1S	12E	417303
204	Superior 456	2012	73905	NW 1/4 SEC 21	T1S	12E	417304
205	Superior 457	2012	73906	NW 1/4 SEC 21	T1S	12E	417305
206	Superior 458	2012	73907	SW 1/4 SEC 22	T1S	12E	417306
207	Superior 459	2012	73908	SW 1/4 SEC 22	T1S	12E	417307
208	Superior 460	2012	73909	SW 1/4 SEC 22	T1S	12E	417308
209	Superior 461	2012	73910	SW 1/4 SEC 22	T1S	12E	417309
210	Superior 462	2012	73911	NE 1/4 SEC 22	T1S	12E	417310
211	Superior 463	2012	73912	SE 1/4 SEC 22	T1S	12E	417311
212	Superior 464	2012	73913	SE 1/4 SEC 22	T1S	12E	417312
213	Superior 465	2012	73914	SE 1/4 SEC 22	T1S	12E	417313

214	Superior 466	2012	73915	SE 1/4 SEC 22	T1S	12E	417314
215	Superior 467	2012	73916	NE 1/4 SEC 27	T1S	12E	417315
216	Superior 468	2012	73917	NE 1/4 SEC 27	T1S	12E	417316
217	Superior 469	2012	73918	NE 1/4 SEC 27	T1S	12E	417317
218	Superior 470	2012	73919	NE 1/4 SEC 27	T1S	12E	417318
219	Superior 471	2012	73920	NE 1/4 SEC 27	T1S	12E	417319
220	Superior 472	2012	73921	NW 1/4 SEC 27	T1S	12E	417320
221	Superior 473	2012	73922	NW 1/4 SEC 27	T1S	12E	417321
222	Superior 474	2012	73923	NW 1/4 SEC 27	T1S	12E	417322
223	Superior 475	2012	73924	NW 1/4 SEC 27	T1S	12E	417323
224	Superior 476	2012	73925	NE 1/4 SEC 27	T1S	12E	417324
225	Superior 477	2012	73926	NE 1/4 SEC 27	T1S	12E	417325
226	Superior 478	2012	73927	NE 1/4 SEC 27	T1S	12E	417326
227	HC 1	2012	104632	NE 1/4 SEC 16	T1S	12E	419583
228	HC 2	2012	104633	NE 1/4 SEC 17	T1S	12E	419584
229	HC 3	2012	104634	NW 1/4 SEC 17	T1S	12E	419585
230	HC 4	2012	104635	NW 1/4 SEC 17	T1S	12E	419586
231	HC 5	2012	104636	NW 1/4 SEC 18	T1S	12E	419587
232	HC 6	2012	104637	NW 1/4 SEC 18	T1S	12E	419588
233	HC 7	2012	104638	NW 1/4 SEC 18	T1S	12E	419589
234	HC 8	2012	104639	NW 1/4 SEC 18	T1S	12E	419590
235	HC 9	2012	104640	NW 1/4 SEC 13	T1S	11E	419591
236	HC 10	2012	104641	NW 1/4 SEC 13	T1S	11E	419592
237	HC 11	2012	104642	NE 1/4 SEC 14	T1S	11E	419593
238	HC 12	2012	104643	NE 1/4 SEC 14	T1S	11E	419594
239	HC 13	2012	104644	NE 1/4 SEC 14	T1S	11E	419595
240	HC 14	2012	104645	NW 1/4 Sec 14	T1S	11E	419596
241	HC 15	2012	104646	NW 1/4 Sec 14	T1S	11E	419597
242	HC 16	2012	104647	NE 1/4 Sec 15	T1S	11E	419598
243	HC 17	2012	104648	NE 1/4 Sec 15	T1S	11E	419599
244	HC 18	2012	104649	NE 1/4 Sec 15	T1S	11E	419600
245	HC 19	2012	104650	NE 1/4 Sec 15	T1S	11E	419601
246	HC 20	2012	104651	NE 1/4 Sec 15	T1S	11E	419602
247	HC 21	2012	104652	NE 1/4 Sec 15	T1S	11E	419603
248	HC 22	2012	104653	NW 1/4 Sec 14	T1S	11E	419604
249	HC 23	2012	104654	NW 1/4 Sec 14	T1S	11E	419605
250	HC 24	2012	104655	NW 1/4 Sec 14	T1S	11E	419606
251	HC 25	2012	104656	NE 1/4 Sec 14	T1S	11E	419607
252	HC 26	2012	104657	NE 1/4 Sec 14	T1S	11E	419608
253	HC 27	2012	104658	NE 1/4 Sec 14	T1S	11E	419609
254	HC 28	2012	104659	NE 1/4 Sec 14	T1S	11E	419610
255	HC 29	2012	104660	NE 1/4 Sec 14	T1S	11E	419611
256	HC 30	2012	104661	NW 1/4 Sec 13	T1S	11E	419612
257	HC 31	2012	104662	NW 1/4 Sec 13	T1S	11E	419613

258	HC 32	2012	104663	NW 1/4 Sec 13	T1S	11E	419614
259	HC 33	2012	104664	NW 1/4 Sec 13	T1S	11E	419615
260	HC 34	2012	104665	NW 1/4 Sec 13	T1S	11E	419616
261	HC 35	2012	104666	NE 1/4 Sec 13	T1S	11E	419617
262	HC 36	2012	104667	NE 1/4 Sec 13	T1S	11E	419618
263	HC 37	2012	104668	NW 1/4 Sec 18	T1S	12E	419619
264	HC 38	2012	104669	NW 1/4 Sec 18	T1S	12E	419620
265	HC 39	2012	104670	NW 1/4 Sec 18	T1S	12E	419621
266	HC 40	2012	104671	NW 1/4 Sec 18	T1S	12E	419622
267	HC 41	2012	104672	NW 1/4 Sec 18	T1S	12E	419623
268	HC 42	2012	104673	NE 1/4 of Sec 18	T1S	12E	419624
269	HC 43	2012	104674	NE 1/4 of Sec 18	T1S	12E	419625
270	HC 44	2012	104675	NE 1/4 of Sec 18	T1S	12E	419626
271	HC 45	2012	104676	NE 1/4 of Sec 18	T1S	12E	419627
272	HC 46	2012	104677	NW 1/4 Sec 17	T1S	12E	419628
273	HC 47	2012	104678	NW 1/4 Sec 17	T1S	12E	419629
274	HC 48	2012	104679	NW 1/4 Sec 17	T1S	12E	419630
275	HC 49	2012	104680	NW 1/4 Sec 17	T1S	12E	419631
276	HC 50	2012	104681	NW 1/4 Sec 17	T1S	12E	419632
277	HC 51	2012	104682	NE 1/4 Sec 17	T1S	12E	419633
278	HC 52	2012	104683	NE 1/4 Sec 17	T1S	12E	419634
279	HC 53	2012	104684	NE 1/4 Sec 17	T1S	12E	419635
280	HC 54	2012	104685	NE 1/4 Sec 17	T1S	12E	419636
281	HC 55	2012	104686	NE 1/4 Sec 17	T1S	12E	419637
282	HC 56	2012	104687	NE 1/4 Sec 17	T1S	12E	419638
283	HC 57	2012	104688	NE 1/4 Sec 17	T1S	12E	419639
284	HC 58	2012	104689	NE 1/4 Sec 17	T1S	12E	419640
285	HC 59	2012	104690	SW 1/4 Sec 17	T1S	12E	419641
286	HC 60	2012	104691	NW 1/4 Sec 17	T1S	12E	419642
287	HC 61	2012	104692	NW 1/4 Sec 17	T1S	12E	419643
288	HC 62	2012	104693	NW 1/4 Sec 17	T1S	12E	419644
289	HC 63	2012	104694	NW 1/4 Sec 17	T1S	12E	419645
290	HC 64	2012	104695	SW 1/4 Sec 17	T1S	12E	419646
291	HC 65	2012	104696	NE 1/4 Sec 18	T1S	12E	419647
292	HC 66	2012	104697	NE 1/4 Sec 18	T1S	12E	419648
293	HC 67	2012	104698	NE 1/4 Sec 18	T1S	12E	419649
294	HC 68	2012	104699	SW 1/4 Sec 18	T1S	12E	419650
295	HC 69	2012	104700	NW 1/4 Sec 18	T1S	12E	419651
296	HC 70	2012	104701	NW 1/4 Sec 18	T1S	12E	419652
297	HC 71	2012	104702	NW 1/4 Sec 18	T1S	12E	419653
298	HC 72	2012	104703	NW 1/4 Sec 18	T1S	12E	419654
299	HC 73	2012	104704	NE 1/4 SEC 13	T1S	11E	419655
300	HC 74	2012	104705	NE 1/4 SEC 13	T1S	11E	419656
301	HC 75	2012	104706	NE 1/4 SEC 13	T1S	11E	419657

302	HC 76	2012	104707	NE 1/4 SEC 13	T1S	11E	419658
303	HC 77	2012	104708	SW 1/4 SEC 13	T1S	11E	419659
304	HC 78	2012	104709	NW 1/4 SEC 13	T1S	11E	419660
305	HC 79	2012	104710	NW 1/4 SEC 13	T1S	11E	419661
306	HC 80	2012	104711	NW 1/4 SEC 13	T1S	11E	419662
307	HC 81	2012	104712	NW 1/4 SEC 13	T1S	11E	419663
308	HC 82	2012	104713	NE 1/4 SEC 14	T1S	11E	419664
309	HC 83	2012	104714	NE 1/4 SEC 14	T1S	11E	419665
310	HC 84	2012	104715	NE 1/4 SEC 14	T1S	11E	419666
311	HC 85	2012	104716	NE 1/4 SEC 14	T1S	11E	419667
312	HC 86	2012	104717	NW 1/4 SEC 14	T1S	11E	419668
313	HC 87	2012	104718	NW 1/4 SEC 14	T1S	11E	419669
314	HC 88	2012	104719	NW 1/4 SEC 14	T1S	11E	419670
315	HC 89	2012	104720	NW 1/4 SEC 14	T1S	11E	419671
316	HC 90	2012	104721	NW 1/4 SEC 14	T1S	11E	419672
317	HC 91	2012	104722	NE 1/4 SEC 15	T1S	11E	419673
318	HC 92	2012	104723	NE 1/4 SEC 15	T1S	11E	419674
319	HC 93	2012	104724	NE 1/4 SEC 15	T1S	11E	419675
320	HC 94	2012	104725	NE 1/4 SEC 15	T1S	11E	419676
321	HC 95	2012	104726	SE 1/4 SEC 15	T1S	11E	419677
322	HC 96	2012	104727	NW 1/4 Sec 15	T1S	11E	419678
323	HC 97	2012	104728	NW 1/4 Sec 15	T1S	11E	419679
324	HC 98	2012	104729	SW 1/4 Sec 15	T1S	11E	419680
325	HC 99	2012	104730	SW 1/4 Sec 15	T1S	11E	419681
326	HC 100	2012	104731	SW 1/4 Sec 15	T1S	11E	419682
327	HC 101	2012	104732	SW 1/4 Sec 15	T1S	11E	419683
328	HC 102	2012	104733	SW 1/4 Sec 15	T1S	11E	419684
329	HC 103	2012	104734	SW 1/4 Sec 15	T1S	11E	419685
330	HC 104	2012	104735	SE 1/4 Sec 15	T1S	11E	419686
331	HC 105	2012	104736	SE 1/4 Sec 15	T1S	11E	419687
332	HC 106	2012	104737	SE 1/4 Sec 15	T1S	11E	419688
333	HC 107	2012	104738	SE 1/4 Sec 15	T1S	11E	419689
334	HC 108	2012	104739	SE 1/4 Sec 15	T1S	11E	419690
335	HC 109	2012	104740	SW 1/4 Sec 14	T1S	11E	419691
336	HC 110	2012	104741	SW 1/4 Sec 14	T1S	11E	419692
337	HC 111	2012	104742	SW 1/4 Sec 14	T1S	11E	419693
338	HC 112	2012	104743	SW 1/4 Sec 14	T1S	11E	419694
339	HC 113	2012	104744	SE 1/4 Sec 14	T1S	11E	419695
340	HC 114	2012	104745	SE 1/4 Sec 14	T1S	11E	419696
341	HC 115	2012	104746	SE 1/4 Sec 14	T1S	11E	419697
342	HC 116	2012	104747	SE 1/4 Sec 14	T1S	11E	419698
343	HC 117	2012	104748	SE 1/4 Sec 14	T1S	11E	419699
344	HC 118	2012	104749	SW 1/4 Sec 13	T1S	11E	419700
345	HC 119	2012	104750	SW 1/4 Sec 13	T1S	11E	419701

346	HC 120	2012	104751	SW 1/4 Sec 13	T1S	11E	419702
347	HC 121	2012	104752	SW 1/4 Sec 13	T1S	11E	419703
348	HC 122	2012	104753	SW 1/4 Sec 13	T1S	11E	419704
349	HC 123	2012	104754	SE 1/4 Sec 13	T1S	11E	419705
350	HC 124	2012	104755	SE 1/4 Sec 13	T1S	11E	419706
351	HC 125	2012	104756	SE 1/4 Sec 13	T1S	11E	419707
352	HC 126	2012	104757	SE 1/4 Sec 13	T1S	11E	419708
353	HC 127	2012	104758	SW 1/4 Sec 18	T1S	12E	419709
354	HC 128	2012	104759	SW 1/4 Sec 18	T1S	12E	419710
355	HC 129	2012	104760	SW 1/4 Sec 18	T1S	12E	419711
356	HC 130	2012	104761	SW 1/4 Sec 18	T1S	12E	419712
357	HC 131	2012	104762	SW 1/4 Sec 18	T1S	12E	419713
358	HC 132	2012	104763	SE 1/4 Sec 18	T1S	12E	419714
359	HC 133	2012	104764	SE 1/4 Sec 18	T1S	12E	419715
360	HC 134	2012	104765	SE 1/4 Sec 18	T1S	12E	419716
361	HC 135	2012	104766	SE 1/4 Sec 18	T1S	12E	419717
362	HC 136	2012	104767	SW 1/4 Sec 17	T1S	12E	419718
363	HC 137	2012	104768	SW 1/4 Sec 17	T1S	12E	419719
364	HC 138	2012	104769	SW 1/4 Sec 17	T1S	12E	419720
365	HC 139	2012	104770	SW 1/4 Sec 17	T1S	12E	419721
366	HC 140	2012	104771	SW 1/4 Sec 17	T1S	12E	419722
367	HC 141	2012	104772	NW 1/4 Sec 20	T1S	12E	419723
368	HC 142	2012	104773	NW 1/4 Sec 20	T1S	12E	419724
369	HC 143	2012	104774	NW 1/4 Sec 20	T1S	12E	419725
370	HC 144	2012	104775	NE 1/4 Sec 19	T1S	12E	419726
371	HC 145	2012	104776	NE 1/4 Sec 19	T1S	12E	419727
372	HC 146	2012	104777	NE 1/4 Sec 19	T1S	12E	419728
373	HC 147	2012	104778	NE 1/4 Sec 19	T1S	12E	419729
374	HC 148	2012	104779	NW 1/4 Sec 19	T1S	12E	419730
375	HC 149	2012	104780	NW 1/4 Sec 19	T1S	12E	419731
376	HC 150	2012	104781	NW 1/4 Sec 19	T1S	12E	419732
377	HC 151	2012	104782	NW 1/4 Sec 19	T1S	12E	419733
378	HC 152	2012	104783	NW 1/4 Sec 19	T1S	12E	419734
379	HC 153	2012	104784	NE 1/4 Sec 24	T1S	11E	419735
380	HC 154	2012	104785	NE 1/4 Sec 24	T1S	11E	419736
381	HC 155	2012	104786	NE 1/4 Sec 24	T1S	11E	419737
382	HC 156	2012	104787	NE 1/4 Sec 24	T1S	11E	419738
383	HC 157	2012	104788	NW 1/4 Sec 24	T1S	11E	419739
384	HC 158	2012	104789	NW 1/4 Sec 24	T1S	11E	419740
385	HC 159	2012	104790	NW 1/4 Sec 24	T1S	11E	419741
386	HC 160	2012	104791	NW 1/4 Sec 24	T1S	11E	419742
387	HC 161	2012	104792	NW 1/4 Sec 24	T1S	11E	419743
388	HC 162	2012	104793	NE 1/4 Sec 23	T1S	11E	419744
389	HC 163	2012	104794	NE 1/4 Sec 23	T1S	11E	419745

390	HC 164	2012	104795	NE 1/4 Sec 23	T1S	11E	419746
391	HC 165	2012	104796	NE 1/4 Sec 23	T1S	11E	419747
392	HC 166	2012	104797	NE 1/4 Sec 23	T1S	11E	419748
393	HC 167	2012	104798	NW 1/4 Sec 23	T1S	11E	419749
394	HC 168	2012	104799	NW 1/4 Sec 23	T1S	11E	419750
395	HC 169	2012	104800	NW 1/4 Sec 23	T1S	11E	419751
396	HC 170	2012	104801	NW 1/4 Sec 23	T1S	11E	419752
397	HC 171	2012	104802	NE 1/4 Sec 22	T1S	11E	419753
398	HC 172	2012	104803	NE 1/4 Sec 22	T1S	11E	419754
399	HC 173	2012	104804	NE 1/4 Sec 22	T1S	11E	419755
400	HC 174	2012	104805	NE 1/4 Sec 22	T1S	11E	419756
401	HC 175	2012	104806	SE 1/4 Sec 15	T1S	11E	419757
402	HC 176	2012	104807	SW 1/4 Sec 15	T1S	11E	419758
403	HC 177	2012	104808	NW 1/4 Sec 22	T1S	11E	419759
404	HC 178	2012	104809	NW 1/4 Sec 22	T1S	11E	419760
405	HC 179	2012	104810	NW 1/4 Sec 22	T1S	11E	419761
406	HC 180	2012	104811	NW 1/4 Sec 22	T1S	11E	419762
407	HC 181	2012	104812	NW 1/4 Sec 22	T1S	11E	419763
408	HC 182	2012	104813	NW 1/4 Sec 22	T1S	11E	419764
409	HC 183	2012	104814	NW 1/4 Sec 22	T1S	11E	419765
410	HC 184	2012	104815	NE 1/4 Sec 22	T1S	11E	419766
411	HC 185	2012	104816	NE 1/4 Sec 22	T1S	11E	419767
412	HC 186	2012	104817	NE 1/4 Sec 22	T1S	11E	419768
413	HC 187	2012	104818	NE 1/4 Sec 22	T1S	11E	419769
414	HC 188	2012	104819	NE 1/4 Sec 22	T1S	11E	419770
415	HC 189	2012	104820	NW 1/4 Sec 23	T1S	11E	419771
416	HC 190	2012	104821	NW 1/4 Sec 23	T1S	11E	419772
417	HC 191	2012	104822	NW 1/4 Sec 23	T1S	11E	419773
418	HC 192	2012	104823	NW 1/4 Sec 23	T1S	11E	419774
419	HC 193	2012	104824	NE 1/4 Sec 23	T1S	11E	419775
420	HC 194	2012	104825	NE 1/4 Sec 23	T1S	11E	419776
421	HC 195	2012	104826	NE 1/4 Sec 23	T1S	11E	419777
422	HC 196	2012	104827	NE 1/4 Sec 23	T1S	11E	419778
423	HC 197	2012	104828	NE 1/4 Sec 23	T1S	11E	419779
424	HC 198	2012	104829	NW 1/4 Sec 24	T1S	11E	419780
425	HC 199	2012	104830	NW 1/4 Sec 24	T1S	11E	419781
426	HC 200	2012	104831	NW 1/4 Sec 24	T1S	11E	419782
427	HC 201	2012	104832	NW 1/4 Sec 24	T1S	11E	419783
428	HC 202	2012	104833	NW 1/4 Sec 24	T1S	11E	419784
429	HC 203	2012	104834	NE 1/4 Sec 24	T1S	11E	419785
430	HC 204	2012	104835	NE 1/4 Sec 24	T1S	11E	419786
431	HC 205	2012	104836	NE 1/4 Sec 24	T1S	11E	419787
432	HC 206	2012	104837	NE 1/4 Sec 24	T1S	11E	419788
433	HC 207	2012	104838	NW 1/4 Sec 19	T1S	12E	419789

434	HC 208	2012	104839	NW 1/4 Sec 19	T1S	12E	419790
435	HC 209	2012	104840	NW 1/4 Sec 19	T1S	12E	419791
436	HC 210	2012	104841	NW 1/4 Sec 19	T1S	12E	419792
437	HC 211	2012	104842	NW 1/4 Sec 19	T1S	12E	419793
438	HC 212	2012	104843	NE 1/4 Sec 19	T1S	12E	419794
439	HC 213	2012	104844	NE 1/4 Sec 19	T1S	12E	419795
440	HC 214	2012	104845	NE 1/4 Sec 19	T1S	12E	419796
441	HC 215	2012	104846	NE 1/4 Sec 19	T1S	12E	419797
442	HC 216	2012	104847	NW 1/4 Sec 20	T1S	12E	419798
443	HC 217	2012	104848	NW 1/4 Sec 20	T1S	12E	419799
444	HC 218	2012	104849	SW 1/4 Sec 20	T1S	12E	419800
445	HC 219	2012	104850	SW 1/4 Sec 20	T1S	12E	419801
446	HC 220	2012	104851	SE 1/4 Sec 19	T1S	12E	419802
447	HC 221	2012	104852	SE 1/4 Sec 19	T1S	12E	419803
448	HC 222	2012	104853	SE 1/4 Sec 19	T1S	12E	419804
449	HC 223	2012	104854	SE 1/4 Sec 19	T1S	12E	419805
450	HC 224	2012	104855	SE 1/4 Sec 19	T1S	12E	419806
451	HC 225	2012	104856	SW 1/4 Sec 19	T1S	12E	419807
452	HC 226	2012	104857	SW 1/4 Sec 19	T1S	12E	419808
453	HC 227	2012	104858	SW 1/4 Sec 19	T1S	12E	419809
454	HC 228	2012	104859	NW 1/4 Sec 19	T1S	12E	419810
455	HC 229	2012	104860	NE 1/4 Sec 24	T1S	11E	419811
456	HC 230	2012	104861	NE 1/4 Sec 24	T1S	11E	419812
457	HC 231	2012	104862	NE 1/4 Sec 24	T1S	11E	419813
458	HC 232	2012	104863	NE 1/4 Sec 24	T1S	11E	419814
459	HC 233	2012	104864	NE 1/4 Sec 24	T1S	11E	419815
460	HC 234	2012	104865	NW 1/4 Sec 24	T1S	11E	419816
461	HC 235	2012	104866	NW 1/4 Sec 24	T1S	11E	419817
462	HC 236	2012	104867	NW 1/4 Sec 24	T1S	11E	419818
463	HC 237	2012	104868	NW 1/4 Sec 24	T1S	11E	419819
464	HC 238	2012	104869	NE 1/4 Sec 23	T1S	11E	419820
465	HC 239	2012	104870	NE 1/4 Sec 23	T1S	11E	419821
466	HC 240	2012	104871	NE 1/4 Sec 23	T1S	11E	419822
467	HC 241	2012	104872	NE 1/4 Sec 23	T1S	11E	419823
468	HC 242	2012	104873	NW 1/4 Sec 23	T1S	11E	419824
469	HC 243	2012	104874	NW 1/4 Sec 23	T1S	11E	419825
470	HC 244	2012	104875	NW 1/4 Sec 23	T1S	11E	419826
471	HC 245	2012	104876	NW 1/4 Sec 23	T1S	11E	419827
472	HC 246	2012	104877	NW 1/4 Sec 23	T1S	11E	419828
473	HC 247	2012	104878	NE 1/4 Sec 22	T1S	11E	419829
474	HC 248	2012	104879	NE 1/4 Sec 22	T1S	11E	419830
475	HC 249	2012	104880	NE 1/4 Sec 22	T1S	11E	419831
476	HC 250	2012	104881	NE 1/4 Sec 22	T1S	11E	419832
477	HC 251	2012	104882	SE 1/4 Sec 22	T1S	11E	419833

478	HC 252	2012	104883	NW 1/4 Sec 22	T1S	11E	419834
479	HC 253	2012	104884	NW 1/4 Sec 22	T1S	11E	419835
480	HC 254	2012	104885	NW 1/4 Sec 22	T1S	11E	419836
481	HC 255	2012	104886	NW 1/4 Sec 22	T1S	11E	419837
482	HC 256	2012	104887	SW 1/4 Sec 22	T1S	11E	419838
483	HC 257	2012	104888	SW 1/4 Sec 22	T1S	11E	419839
484	HC 258	2012	104889	SW 1/4 Sec 22	T1S	11E	419840
485	HC 259	2012	104890	SW 1/4 Sec 22	T1S	11E	419841
486	HC 260	2012	104891	SE 1/4 Sec 22	T1S	11E	419842
487	HC 261	2012	104892	SE 1/4 Sec 22	T1S	11E	419843
488	HC 262	2012	104893	SE 1/4 Sec 22	T1S	11E	419844
489	HC 263	2012	104894	SE 1/4 Sec 22	T1S	11E	419845
490	HC 264	2012	104895	SE 1/4 Sec 22	T1S	11E	419846
491	HC 265	2012	104896	SW 1/4 Sec 23	T1S	11E	419847
492	HC 267	2012	104897	SW 1/4 Sec 23	T1S	11E	419848
493	HC 268	2012	104898	SW 1/4 Sec 23	T1S	11E	419849
494	HC 269	2012	104899	SW 1/4 Sec 23	T1S	11E	419850
495	HC 270	2012	104900	SE 1/4 Sec 23	T1S	11E	419851
496	HC 271	2012	104901	SE 1/4 Sec 23	T1S	11E	419852
497	HC 272	2012	104902	SE 1/4 Sec 23	T1S	11E	419853
498	HC 273	2012	104903	SE 1/4 Sec 23	T1S	11E	419854
499	HC 274	2012	104904	SE 1/4 Sec 23	T1S	11E	419855
500	HC 275	2012	104905	SW 1/4 Sec 24	T1S	11E	419856
501	HC 276	2012	104906	SW 1/4 Sec 24	T1S	11E	419857
502	HC 277	2012	104907	SW 1/4 Sec 24	T1S	11E	419858
503	HC 278	2012	104908	SW 1/4 Sec 24	T1S	11E	419859
504	HC 279	2012	104909	SW 1/4 Sec 24	T1S	11E	419860
505	HC 280	2012	104910	SE 1/4 Sec 24	T1S	11E	419861
506	HC 281	2012	104911	SE 1/4 Sec 24	T1S	11E	419862
507	HC 282	2012	104912	SE 1/4 Sec 24	T1S	11E	419863
508	HC 283	2012	104913	SE 1/4 Sec 24	T1S	11E	419864
509	HC 284	2012	104914	SW 1/4 Sec 19	T1S	12E	419865
510	HC 285	2012	104915	SW 1/4 Sec 19	T1S	12E	419866
511	HC 286	2012	104916	SW 1/4 Sec 20	T1S	12E	419867
512	HC 287	2012	104917	SW 1/4 Sec 20	T1S	12E	419868
513	HC 288	2012	104918	NW 1/4 Sec 30	T1S	12E	419869
514	HC 289	2012	104919	NW 1/4 Sec 30	T1S	12E	419870
515	HC 290	2012	104920	NW 1/4 Sec 30	T1S	12E	419871
516	HC 291	2012	104921	NW 1/4 Sec 25	T1S	11E	419872
517	HC 293	2012	104922	NW 1/4 Sec 25	T1S	11E	419873
518	HC 294	2012	104923	NW 1/4 Sec 25	T1S	11E	419874
519	HC 295	2012	104924	NW 1/4 Sec 25	T1S	11E	419875
520	HC 296	2012	104925	NW 1/4 Sec 25	T1S	11E	419876
521	HC 297	2012	104926	NW 1/4 Sec 25	T1S	11E	419877

7

AD
ZONA
19
JUL 19
11E

522	HC 298	2012	104927	NW 1/4 Sec 25	T1S	11E	419878
523	HC 299	2012	104928	NW 1/4 Sec 25	T1S	11E	419879
524	HC 300	2012	104929	NW 1/4 Sec 25	T1S	11E	419880
525	HC 301	2012	104930	NE 1/4 Sec 26	T1S	11E	419881
526	HC 302	2012	104931	NE 1/4 Sec 26	T1S	11E	419882
527	HC 303	2012	104932	NE 1/4 Sec 26	T1S	11E	419883
528	HC 304	2012	104933	NE 1/4 Sec 26	T1S	11E	419884
529	HC 305	2012	104934	NE 1/4 Sec 26	T1S	11E	419885
530	HC 306	2012	104935	NW 1/4 Sec 26	T1S	11E	419886
531	HC 307	2012	104936	NW 1/4 Sec 26	T1S	11E	419887
532	HC 308	2012	104937	NW 1/4 Sec 26	T1S	11E	419888
533	HC 309	2012	104938	NW 1/4 Sec 26	T1S	11E	419889
534	HC 310	2012	104939	NE 1/4 Sec 27	T1S	11E	419890
535	HC 311	2012	104940	NE 1/4 Sec 27	T1S	11E	419891
536	HC 312	2012	104941	NE 1/4 Sec 27	T1S	11E	419892
537	HC 313	2012	104942	NE 1/4 Sec 27	T1S	11E	419893
538	HC 314	2012	104943	NW 1/4 Sec 27	T1S	11E	419894
539	HC 315	2012	104944	NW 1/4 Sec 27	T1S	11E	419895
540	HC 316	2012	104945	NW 1/4 Sec 27	T1S	11E	419896
541	HC 317	2012	104946	NW 1/4 Sec 27	T1S	11E	419897
542	HC 318	2012	104947	NW 1/4 Sec 27	T1S	11E	419898
543	HC 319	2012	104948	SW 1/4 Sec 27	T1S	11E	419899
544	HC 320	2012	104949	SW 1/4 Sec 27	T1S	11E	419900
545	HC 321	2012	104950	SW 1/4 Sec 27	T1S	11E	419901
546	HC 322	2012	104951	SW 1/4 Sec 27	T1S	11E	419902
547	HC 323	2012	104952	NE 1/4 Sec 27	T1S	11E	419903
548	HC 324	2012	104953	SE 1/4 Sec 27	T1S	11E	419904
549	HC 325	2012	104954	SE 1/4 Sec 27	T1S	11E	419905
550	HC 326	2012	104955	SE 1/4 Sec 27	T1S	11E	419906
551	HC 327	2012	104956	SE 1/4 Sec 27	T1S	11E	419907
552	HC 328	2012	104957	SW 1/4 Sec 26	T1S	11E	419908
553	HC 329	2012	104958	SW 1/4 Sec 26	T1S	11E	419909
554	HC 330	2012	104959	SW 1/4 Sec 26	T1S	11E	419910
555	HC 331	2012	104960	SW 1/4 Sec 26	T1S	11E	419911
556	HC 332	2012	104961	NE 1/4 Sec 26	T1S	11E	419912
557	HC 333	2012	104962	SE 1/4 Sec 26	T1S	11E	419913
558	HC 334	2012	104963	SE 1/4 Sec 26	T1S	11E	419914
559	HC 335	2012	104964	SE 1/4 Sec 26	T1S	11E	419915
560	HC 336	2012	104965	SE 1/4 Sec 26	T1S	11E	419916
561	HC 337	2012	104966	SW 1/4 Sec 25	T1S	11E	419917
562	HC 338	2012	104967	SW 1/4 Sec 25	T1S	11E	419918
563	HC 339	2012	104968	SW 1/4 Sec 25	T1S	11E	419919
564	HC 340	2012	104969	SW 1/4 Sec 25	T1S	11E	419920
565	HC 341	2012	104970	SE 1/4 Sec 25	T1S	11E	419921

566	HC 342	2012	104971	SE 1/4 Sec 25	T1S	11E	419922
567	HC 343	2012	104972	SE 1/4 Sec 25	T1S	11E	419923
568	HC 344	2012	104973	SE 1/4 Sec 25	T1S	11E	419924
569	HC 345	2012	104974	SE 1/4 Sec 25	T1S	11E	419925
570	HC 346	2012	104975	SW 1/4 Sec 30	T1S	12E	419926
571	HC 347	2012	104976	SW 1/4 Sec 30	T1S	12E	419927
572	HC 348	2012	104977	NW 1/4 Sec 30	T1S	12E	419928
573	HC 349	2012	104978	NW 1/4 Sec 30	T1S	12E	419929
574	HC 350	2012	104979	SW 1/4 Sec 30	T1S	12E	419930
575	HC 351	2012	104980	NE 1/4 Sec 30	T1S	12E	419931
576	HC 352	2012	104981	NE 1/4 Sec 30	T1S	12E	419932
577	HC 353	2012	104982	NE 1/4 Sec 30	T1S	12E	419933
578	HC 354	2012	104983	NE 1/4 Sec 30	T1S	12E	419934
579	HC 355	2012	104984	SE 1/4 Sec 30	T1S	12E	419935
580	HC 356	2012	104985	SE 1/4 Sec 30	T1S	12E	419936
581	HC 357	2012	104986	SE 1/4 Sec 30	T1S	12E	419937
582	HC 358	2012	104987	SE 1/4 Sec 30	T1S	12E	419938
583	HC 359	2012	104988	SW 1/4 Sec 30	T1S	12E	419939
584	HC 360	2012	104989	SW 1/4 Sec 30	T1S	12E	419940
585	HC 361	2012	104990	SW 1/4 Sec 30	T1S	12E	419941
586	HC 362	2012	104991	SW 1/4 Sec 30	T1S	12E	419942
587	HC 363	2012	104992	SW 1/4 Sec 30	T1S	12E	419943
588	HC 364	2012	104993	SE 1/4 Sec 25	T1S	11E	419944
589	HC 365	2012	104994	SE 1/4 Sec 25	T1S	11E	419945
590	HC 366	2012	104995	SE 1/4 Sec 25	T1S	11E	419946
591	HC 367	2012	104996	SE 1/4 Sec 25	T1S	11E	419947
592	HC 368	2012	104997	SW 1/4 Sec 25	T1S	11E	419948
593	HC 369	2012	104998	SW 1/4 Sec 25	T1S	11E	419949
594	HC 370	2012	104999	SW 1/4 Sec 25	T1S	11E	419950
595	HC 371	2012	105000	SW 1/4 Sec 25	T1S	11E	419951
596	HC 372	2012	105001	SW 1/4 Sec 25	T1S	11E	419952
597	HC 373	2012	105002	SE 1/4 Sec 26	T1S	11E	419953
598	HC 374	2012	105003	SE 1/4 Sec 26	T1S	11E	419954
599	HC 375	2012	105004	SE 1/4 Sec 26	T1S	11E	419955
600	HC 376	2012	105005	SE 1/4 Sec 26	T1S	11E	419956
601	HC 377	2012	105006	SE 1/4 Sec 26	T1S	11E	419957
602	HC 378	2012	105007	SW 1/4 Sec 26	T1S	11E	419958
603	HC 379	2012	105008	SW 1/4 Sec 26	T1S	11E	419959
604	HC 380	2012	105009	SW 1/4 Sec 26	T1S	11E	419960
605	HC 381	2012	105010	SW 1/4 Sec 26	T1S	11E	419961
606	HC 382	2012	105011	SE 1/4 Sec 27	T1S	11E	419962
607	HC 383	2012	105012	SE 1/4 Sec 27	T1S	11E	419963
608	HC 384	2012	105013	SE 1/4 Sec 27	T1S	11E	419964
609	HC 385	2012	105014	SE 1/4 Sec 27	T1S	11E	419965

610	HC 386	2012	105015	SE 1/4 Sec 27	T1S	11E	419966
611	HC 387	2012	105016	SW 1/4 Sec 27	T1S	11E	419967
612	HC 388	2012	105017	SW 1/4 Sec 27	T1S	11E	419968
613	HC 389	2012	105018	SW 1/4 Sec 27	T1S	11E	419969
614	HC 390	2012	105019	SW 1/4 Sec 27	T1S	11E	419970
615	HC 391	2012	105020	SW 1/4 Sec 27	T1S	11E	419971
616	HC 392	2012	105021	SW 1/4 Sec 27	T1S	11E	419972
617	HC 393	2012	105022	SW 1/4 Sec 27	T1S	11E	419973
618	HC 394	2012	105023	SW 1/4 Sec 27	T1S	11E	419974
619	HC 395	2012	105024	SE 1/4 Sec 27	T1S	11E	419975
620	HC 396	2012	105025	SE 1/4 Sec 27	T1S	11E	419976
621	HC 397	2012	105026	SE 1/4 Sec 27	T1S	11E	419977
622	HC 398	2012	105027	SE 1/4 Sec 27	T1S	11E	419978
623	HC 399	2012	105028	SE 1/4 Sec 27	T1S	11E	419979
624	HC 400	2012	105029	SW 1/4 Sec 26	T1S	11E	419980
625	HC 401	2012	105030	SW 1/4 Sec 26	T1S	11E	419981
626	HC 402	2012	105031	SW 1/4 Sec 26	T1S	11E	419982
627	HC 403	2012	105032	SW 1/4 Sec 26	T1S	11E	419983
628	HC 405	2012	105033	SE 1/4 Sec 26	T1S	11E	419984
629	HC 406	2012	105034	SE 1/4 Sec 26	T1S	11E	419985
630	HC 407	2012	105035	SE 1/4 Sec 26	T1S	11E	419986
631	HC 408	2012	105036	SE 1/4 Sec 26	T1S	11E	419987
632	HC 409	2012	105037	SE 1/4 Sec 26	T1S	11E	419988
633	HC 410	2012	105038	SW 1/4 Sec 25	T1S	11E	419989
634	HC 411	2012	105039	SW 1/4 Sec 25	T1S	11E	419990
635	HC 412	2012	105040	SW 1/4 Sec 25	T1S	11E	419991
636	HC 413	2012	105041	SW 1/4 Sec 25	T1S	11E	419992
637	HC 414	2012	105042	SW 1/4 Sec 25	T1S	11E	419993
638	HC 415	2012	105043	SE 1/4 Sec 25	T1S	11E	419994
639	HC 416	2012	105044	SE 1/4 Sec 25	T1S	11E	419995
640	HC 417	2012	105045	SE 1/4 Sec 25	T1S	11E	419996
641	HC 418	2012	105046	SE 1/4 Sec 25	T1S	11E	419997
642	HC 419	2012	105047	SW 1/4 Sec 30	T1S	12E	419998
643	HC 420	2012	105048	SW 1/4 Sec 30	T1S	12E	419999
644	HC 421	2012	105049	SW 1/4 Sec 30	T1S	12E	420000
645	HC 422	2012	105050	SW 1/4 Sec 30	T1S	12E	420001
646	HC 423	2012	105051	SW 1/4 Sec 30	T1S	12E	420002
647	HC 424	2012	105052	SE 1/4 Sec 30	T1S	12E	420003
648	HC 425	2012	105053	SE 1/4 Sec 30	T1S	12E	420004
649	HC 426	2012	105054	SE 1/4 Sec 30	T1S	12E	420005
650	HC 427	2012	105055	SE 1/4 Sec 30	T1S	12E	420006
651	HC 428	2012	105056	NW 1/4 Sec 31	T1S	12E	420007
652	HC 429	2012	105057	NW 1/4 Sec 31	T1S	12E	420008
653	HC 430	2012	105058	NW 1/4 Sec 31	T1S	12E	420009

654	HC 431	2012	105059	NE 1/4 Sec 36	T1S	11E	420010
655	HC 432	2012	105061	NE 1/4 Sec 36	T1S	11E	420011
656	HC 433	2012	105062	NE 1/4 Sec 36	T1S	11E	420012
657	HC 434	2012	105063	NE 1/4 Sec 36	T1S	11E	420013
658	HC 435	2012	105064	NW 1/4 Sec 36	T1S	11E	420014
659	HC 436	2012	105065	NW 1/4 Sec 36	T1S	11E	420015
660	HC 437	2012	105066	NW 1/4 Sec 36	T1S	11E	420016
661	HC 438	2012	105067	NW 1/4 Sec 36	T1S	11E	420017
662	HC 439	2012	105068	NW 1/4 Sec 36	T1S	11E	420018
663	HC 440	2012	105069	NE 1/4 Sec 35	T1S	11E	420019
664	HC 441	2012	105070	NE 1/4 Sec 35	T1S	11E	420020
665	HC 442	2012	105071	NE 1/4 Sec 35	T1S	11E	420021
666	HC 443	2012	105072	NE 1/4 Sec 35	T1S	11E	420022
667	HC 444	2012	105073	NE 1/4 Sec 35	T1S	11E	420023
668	HC 445	2012	105074	NW 1/4 Sec 35	T1S	11E	420024
669	HC 446	2012	105075	NW 1/4 Sec 35	T1S	11E	420025
670	HC 447	2012	105076	NW 1/4 Sec 35	T1S	11E	420026
671	HC 448	2012	105077	NW 1/4 Sec 35	T1S	11E	420027
672	HC 449	2012	105078	NW 1/4 Sec 35	T1S	11E	420028
673	HC 450	2012	105079	SE 1/4 Sec 35	T1S	11E	420029
674	HC 451	2012	105080	SE 1/4 Sec 35	T1S	11E	420030
675	HC 452	2012	105081	SE 1/4 Sec 35	T1S	11E	420031
676	HC 453	2012	105082	SW 1/4 Sec 36	T1S	11E	420032
677	HC 454	2012	105083	SW 1/4 Sec 36	T1S	11E	420033
678	HC 455	2012	105084	SW 1/4 Sec 36	T1S	11E	420034
679	HC 456	2012	105085	SW 1/4 Sec 36	T1S	11E	420035
680	HC 457	2012	105086	SE 1/4 Sec 36	T1S	11E	420036
681	HC 458	2012	105087	SE 1/4 Sec 36	T1S	11E	420037
682	HC 459	2012	105088	SE 1/4 Sec 36	T1S	11E	420038
683	HC 460	2012	105089	SE 1/4 Sec 36	T1S	11E	420039
684	HC 461	2012	105090	SE 1/4 Sec 36	T1S	11E	420040
685	HC 462	2012	105091	SW 1/4 Sec 31	T1S	12E	420041
686	HC 463	2012	105092	SW 1/4 Sec 31	T1S	12E	420042
687	HC 464	2012	105093	SW 1/4 Sec 31	T1S	12E	420043
688	HC 465	2012	105094	SW 1/4 Sec 31	T1S	12E	420044
689	HC 466	2012	105095	SW 1/4 Sec 31	T1S	12E	420045
690	HC 467	2012	105096	SW 1/4 Sec 31	T1S	12E	420046
691	HC 468	2012	105097	SE 1/4 Sec 36	T1S	11E	420047
692	HC 469	2012	105098	SE 1/4 Sec 36	T1S	11E	420048
693	HC 470	2012	105099	SE 1/4 Sec 36	T1S	11E	420049
694	HC 471	2012	105100	SE 1/4 Sec 36	T1S	11E	420050
695	HC 472	2012	105101	SW 1/4 Sec 36	T1S	11E	420051
696	HC 473	2012	105102	SW 1/4 Sec 36	T1S	11E	420052
697	HC 474	2012	105103	SW 1/4 Sec 36	T1S	11E	420053

698	HC 475	2012	105104	SW 1/4 Sec 36	T1S	11E	420054
699	HC 476	2012	105105	SW 1/4 Sec 36	T1S	11E	420055
700	HC 477	2012	105106	SE 1/4 Sec 35	T1S	11E	420056
701	HC 481	2012	105107	NW 1/4 Sec 30	T1S	12E	420057
702	HC 482	2012	105108	SW 1/4 Sec 20	T1S	12E	420058
703	HC 483	2012	105109	NW 1/4 Sec 20	T1S	12E	420059
704	HC 484	2012	105110	NW 1/4 Sec 20	T1S	12E	420060
705	HC 485	2012	105111	SE 1/4 Sec 17	T1S	12E	420061
706	HC 486	2012	105112	SW 1/4 Sec 20	T1S	12E	420062
707	HC 487	2012	105113	NE 1/4 Sec 13	T1S	11E	420063
708	HC 488	2012	105060	NE 1/4 Sec 13	T1S	11E	420064
709	Smashley 1	2013	64159	NE 1/4 Section 1	2S	11E	424465
710	Smashley 2	2013	64160	NW 1/4 Section 1	2S	11E	424466
711	Smashley 13	2013	64171	NE 1/4 Section 3	2S	11E	424477
712	Smashley 14	2013	64172	SE 1/4 Section 3	2S	11E	424478
713	Smashley 15	2013	64173	SW 1/4 Section 2	2S	11E	424479
714	Smashley 16	2013	64174	SW 1/4 Section 2	2S	11E	424480
715	Smashley 17	2013	64175	SE 1/4 Section 2	2S	11E	424481
716	Smashley 18	2013	64176	SE 1/4 Section 2	2S	11E	424482
717	Smashley 21	2013	64179	SE 1/4 Section 2	2S	11E	424485
718	Smashley 22	2013	64180	SE 1/4 Section 2	2S	11E	424486
719	Smashley 23	2013	64181	SW 1/4 Section 1	2S	11E	424487
720	Smashley 32	2013	64190	SW 1/4 Section 6	2S	12E	424496
721	Smashley 33	2013	64191	SW 1/4 Section 6	2S	12E	424497
722	Smashley 34	2013	64192	SE 1/4 Section 6	2S	12E	424498
723	Smashley 35	2013	64193	SE 1/4 Section 6	2S	12E	424499
724	Smashley 36	2013	64194	SE 1/4 Section 6	2S	12E	424500
725	Smashley 37	2013	64195	NW 1/4 Section 6	2S	12E	424501
726	Smashley 38	2013	64196	NW 1/4 Section 6	2S	12E	424502
727	Smashley 39	2013	64197	NE 1/4 Section 6	2S	12E	424503
728	Smashley 40	2013	64198	NE 1/4 Section 6	2S	12E	424504
729	Smashley 45	2013	64203	NW 1/4 Section 6	2S	12E	424509
730	Smashley 46	2013	64204	NW 1/4 Section 6	2S	12E	424510
731	Smashley 47	2013	64205	NW 1/4 Section 6	2S	12E	424511
732	Smashley 48	2013	64206	NE 1/4 Section 6	2S	12E	424512
733	Smashley 49	2013	64207	NE 1/4 Section 6	2S	12E	424513
734	Smashley 50	2013	64208	NE 1/4 Section 1	2S	11E	424514
735	Smashley 51	2013	64209	NE 1/4 Section 1	2S	11E	424515
736	Smashley 52	2013	64210	NW 1/4 Section 1	2S	11E	424516
737	Smashley 53	2013	64211	NW 1/4 Section 1	2S	11E	424517
738	Smashley 54	2013	64212	NE 1/4 Section 1	2S	11E	424518
739	Smashley 55	2013	64213	NE 1/4 Section 1	2S	11E	424519
740	Smashley 56	2013	64214	NW 1/4 Section 1	2S	11E	424520
741	Smashley 57	2013	64215	NW 1/4 Section 1	2S	11E	424521

742	Smashley 58	2013	64216	NW 1/4 Section 1	2S	11E	424522
743	Smashley 59	2013	64217	NE 1/4 Section 2	2S	11E	424523
744	Smashley 60	2013	64218	NE 1/4 Section 2	2S	11E	424524
745	Smashley 61	2013	64219	NW 1/4 Section 2	2S	11E	424525
746	Smashley 62	2013	64220	NW 1/4 Section 2	2S	11E	424526
747	Smashley 63	2013	64221	NE 1/4 Section 2	2S	11E	424527
748	Smashley 64	2013	64222	NE 1/4 Section 2	2S	11E	424528
749	Smashley 65	2013	64223	NW 1/4 Section 2	2S	11E	424529
750	Smashley 66	2013	64224	NW 1/4 Section 2	2S	11E	424530
751	Smashley 67	2013	64225	NE 1/4 Section 3	2S	11E	424531
752	Smashley 68	2013	64226	SE 1/4 Section 3	2S	11E	424532
753	Smashley 69	2013	64227	SW 1/4 Section 2	2S	11E	424533
754	Smashley 70	2013	64228	SW 1/4 Section 2	2S	11E	424534
755	Smashley 71	2013	64229	SE 1/4 Section 2	2S	11E	424535
756	Smashley 72	2013	64230	SE 1/4 Section 2	2S	11E	424536
757	Smashley 73	2013	64231	SW 1/4 Section 2	2S	11E	424537
758	Smashley 74	2013	64232	SW 1/4 Section 2	2S	11E	424538
759	Smashley 75	2013	64233	SE 1/4 Section 2	2S	11E	424539
760	Smashley 76	2013	64234	SE 1/4 Section 2	2S	11E	424540
761	Smashley 77	2013	64235	SE 1/4 Section 2	2S	11E	424541
762	Smashley 78	2013	64236	NE 1/4 Section 35	1S	11E	424542
763	Smashley 79	2013	64237	NE 1/4 Section 35	1S	11E	424543
764	Smashley 81	2013	64239	SW 1/4 Section 35	1S	11E	424545
765	Smashley 82	2013	64240	SW 1/4 Section 35	1S	11E	424546
766	Smashley 83	2013	64241	SE 1/4 Section 36	1S	11E	424547
767	Smashley 84	2013	64242	SE 1/4 Section 36	1S	11E	424548
768	Smashley 85	2013	64243	SE 1/4 Section 36	1S	11E	424549
769	Smashley 86	2013	64244	SE 1/4 Section 36	1S	11E	424550
770	Smashley 87	2013	64245	SW 1/4 Section 36	1S	11E	424551
771	Smashley 88	2013	64246	SW 1/4 Section 36	1S	11E	424552
772	Smashley 89	2013	64247	SE 1/4 Section 35	1S	11E	424553
773	Smashley 91	2013	64249	NW 1/4 Section 2	2S	11E	424555
774	Wiley Bill #1	2007	8407	NE1/4 Section 13	1 S	13 E	377139
775	Wiley Bill #2	2007	8408	SW1/4 Section 13	1 S	13 E	377140
776	Wiley Bill #3	2007	8409	SW1/4 Section 13	1 S	13 E	377141
777	Wiley Bill #4	2007	8410	SE1/4 Section 13	1 S	13 E	377142
778	Wiley Bill #5	2007	8411	SE1/4 Section 13	1 S	13 E	377143
779	Wiley Bill #6	2007	8412	SE1/4 Section 13	1 S	13 E	377144
780	Wiley Bill #7	2007	8413	SE1/4 Section 13	1 S	13 E	377145
781	Wiley Bill #8	2007	8414	SE1/4 & NE1/4 Sec 13	1 S	13 E	377146
782	Wiley Bill #9	2007	8415	NE1/4 Section 13	1 S	13 E	377147
783	Wiley Bill #10	2007	8416	NE1/4 Section 13	1 S	13 E	377148
784	Wiley Bill #11	2007	8417	SE1/4 Section 13	1 S	13 E	377149
785	Wiley Bill #12	2007	8418	NE1/4 & SE1/4 Sec 13	1 S	13 E	377150

786	Wiley Bill #13	2007	8419	SW1/4 Sectin 18	1 S	14 E	377151	7
787	Wiley Bill #14	2007	8420	NW1/4 & SW1/4 Sec18	1 S	14 E	377152	
788	Wiley Bill #15	2007	8421	SW1/4 Section 18	1 S	14 E	377153	
789	Wiley Bill #16	2007	8422	NW1/4 & SW1/4 Sec18	1 S	14 E	377154	
790	Wiley Bill #17	2007	8423	SW1/4 Section18	1 S	14 E	377155	
791	Wiley Bill #18	2007	8424	NW1/4 & SW1/4 Sec18	1 S	14 E	377156	
792	Wiley Bill #19	2007	8425	NW1/4 & SW1/4 Sec18	1 S	14 E	377157	
793	Wiley Bill #21	2007	8426	NW1/4 Section 18	1 S	14 E	377158	
794	Wiley Bill #22	2007	8427	NW1/4 Section 18	1 S	14 E	377159	
795	Wiley Bill #23	2007	8428	NW1/4 Section 18	1 S	14 E	377160	
796	Wiley Bill #24	2007	8429	NW1/4 Section 18	1 S	14 E	377161	J
797	Wiley Bill #28	2007	1030	SW1/4 Section 18	1 S	14 E	377165	7
798	Wiley Bill #29	2007	1031	NE1/4 Section 18	1 S	14 E	377166	J
799	Smashley 101	2014	38100	Section 1 NE 1/4	1S	11E	428432	7
800	Smashley 102	2014	38101	Section 1 NW 1/4	1S	11E	428433	
801	Smashley 113	2014	38102	Section 3 NE 1/4	1S	11E	428434	
802	Smashley 114	2014	38103	Section 3 NE 1/4	1S	11E	428435	
803	Smashley 115	2014	38104	Section 2 NW 1/4	1S	11E	428436	
804	Smashley 116	2014	38105	Section 2 NW 1/4	1S	11E	428437	
805	Smashley 117	2014	38106	Section 2 NE 1/4	1S	11E	428438	J
806	Smashley 121	2014	38108	Section 2 NE 1/4	1S	11E	428440	7
807	Smashley 122	2014	38109	Section 2 NE 1/4	1S	11E	428441	
808	Smashley 123	2014	38110	Section 2 NE 1/4	1S	11E	428442	
809	Smashley 131	2014	38111	Section 6 NW 1/4	1S	12E	428443	
810	Smashley 132	2014	38112	Section 6 NW 1/4	1S	12E	428444	
811	Smashley 133	2014	38113	Section 6 NW 1/4	1S	12E	428445	
812	Smashley 134	2014	38114	Section 6 NE 1/4	1S	12E	428446	
813	Smashley 135	2014	38115	Section 6 NE 1/4	1S	12E	428447	
814	Smashley 136	2014	38116	Section 6 SW 1/4	1S	12E	428448	
815	Smashley 137	2014	38117	Section 6 NW 1/4	1S	12E	428449	
816	Smashley 138	2014	38118	Section 6 NW 1/4	1S	12E	428450	
817	Smashley 139	2014	38119	Section 6 NE 1/4	1S	12E	428451	
818	Smashley 140	2014	38120	Section 6 NE 1/4	1S	12E	428452	
819	Smashley 149	2014	38121	Section 6 SW 1/4	1S	12E	428453	
820	Smashley 150	2014	38122	Section 1 NE 1/4	1S	11E	428454	
821	Smashley 151	2014	38123	Section 1 SE 1/4	1S	11E	428455	
822	Smashley 152	2014	38124	Section 1 SW 1/4	1S	11E	428456	
823	Smashley 153	2014	38125	Section 1 SW 1/4	1S	11E	428457	
824	Smashley 154	2014	38126	Section 1 SE 1/4	1S	11E	428458	
825	Smashley 155	2014	38127	Section 1 SE 1/4	1S	11E	428459	
826	Smashley 156	2014	38128	Section 1 SW 1/4	1S	11E	428460	
827	Smashley 157	2014	38129	Section 1 SW 1/4	1S	11E	428461	
828	Smashley 158	2014	38130	Section 1 SW 1/4	1S	11E	428462	J
829	Supie 1	2012	20306	NW1/4 Section 27	1S	12E	414403	1

830	Supie 2	2012	20307	NE 1/4 Section 27	1S	12E	414404
831	Supie 3	2012	20308	NE 1/4 Section 27	1S	12E	414405
832	Supie 4	2012	20309	NW 1/4 Section 26	1S	12E	414406
833	Supie 5	2012	20310	NW 1/4 Section 26	1S	12E	414407
834	Supie 6	2012	20311	NW 1/4 Section 26	1S	12E	414408
835	Supie 7	2012	20312	NW 1/4 Section 26	1S	12E	414409
836	Supie 8	2012	20313	NE 1/4 Section 27	1S	12E	414410
837	Supie 9	2012	20314	NE 1/4 Section 27	1S	12E	414411
838	Supie 10	2012	20315	NE 1/4 Section 27	1S	12E	414412
839	Supie 11	2012	20316	NE 1/4 Section 27	1S	12E	414413
840	Supie 12	2012	20317	NW 1/4 Section 27	1S	12E	414414
841	Supie 13	2012	20318	NW 1/4 Section 26	1S	12E	414415
842	Supie 14	2012	20319	NE 1/4 Section 26	1S	12E	414416
843	Supie 15	2012	20320	NE 1/4 Section 26	1S	12E	414417
844	Supie 16	2012	20321	NW 1/4 Section 26	1S	12E	414418
845	Supie 17	2012	20322	NW 1/4 Section 26	1S	12E	414419
846	Supie 18	2012	20323	NE 1/4 Section 26	1S	12E	414420
847	Supie 19	2012	20324	NE 1/4 Section 26	1S	12E	414421
848	Supie 20	2012	20325	NW 1/4 Section 26	1S	12E	414422
849	Supie 21	2012	20326	SW 1/4 Section 27	1S	12E	414423
850	Supie 22	2012	20327	SW 1/4 Section 27	1S	12E	414424
851	Supie 23	2013	9777	NE 1/4 Section 23	1S	12E	420976
852	Supie 24	2013	9778	SE 1/4 Section 23	1S	12E	420977
853	Supie 25	2013	9779	SE 1/4 Section 23	1S	12E	420978
854	Supie 26	2013	9780	SE 1/4 Section 23	1S	12E	420979
855	Supie 27	2013	9781	SW 1/4 Section 24	1S	12E	420980
856	Supie 28	2013	9782	SE 1/4 Section 23	1S	12E	420981
857	Supie 29	2013	9783	SE 1/4 Section 23	1S	12E	420982
858	Supie 30	2013	9784	SE 1/4 Section 23	1S	12E	420983
859	Supie 31	2013	9785	SW 1/4 Section 23	1S	12E	420984
860	Supie 32	2013	9786	SW 1/4 Section 23	1S	12E	420985
861	Supie 33	2013	9787	SE 1/4 Section 23	1S	12E	420986
862	Supie 34	2013	9788	SE 1/4 Section 23	1S	12E	420987
863	Supie 35	2013	9789	SE 1/4 Section 23	1S	12E	420988
864	Supie 36	2013	9790	SE 1/4 Section 23	1S	12E	420989
865	Supie 37	2013	9791	SW 1/4 Section 23	1S	12E	420990
866	Supie 38	2013	9792	SW 1/4 Section 23	1S	12E	420991
867	HC 489	2013	9667	NW 1/4 Section 5	1S	12E	420866
868	HC 490	2013	9668	NW 1/4 Section 5	1S	12E	420867
869	HC 491	2013	9669	NW 1/4 Section 5	1S	12E	420868
870	HC 492	2013	9670	NW 1/4 Section 5	1S	12E	420869
871	HC 493	2013	9671	NE 1/4 Section 6	1S	12E	420870
872	HC 494	2013	9672	NE 1/4 Section 6	1S	12E	420871
873	HC 495	2013	9673	NE 1/4 Section 6	1S	12E	420872

874	HC 496	2013	9674	NE 1/4 Section 6	1S	12E	420873
875	HC 497	2013	9675	NW 1/4 Section 6	1S	12E	420874
876	HC 498	2013	9676	NW 1/4 Section 6	1S	12E	420875
877	HC 499	2013	9677	NW 1/4 Section 6	1S	12E	420876
878	HC 500	2013	9678	NW 1/4 Section 6	1S	12E	420877
879	HC 501	2013	9679	NW 1/4 Section 6	1S	12E	420878
880	HC 502	2013	9680	NE 1/4 Section 1	1S	12E	420879
881	HC 503	2013	9681	NE 1/4 Section 1	1S	12E	420880
882	HC 504	2013	9682	NW 1/4 Section 6	1S	12E	420881
883	HC 505	2013	9683	NW 1/4 Section 6	1S	12E	420882
884	HC 506	2013	9684	NW 1/4 Section 6	1S	12E	420883
885	HC 507	2013	9685	NW 1/4 Section 6	1S	12E	420884
886	HC 508	2013	9686	NE 1/4 Section 6	1S	12E	420885
887	HC 509	2013	9687	NE 1/4 Section 6	1S	12E	420886
888	HC 510	2013	9688	NE 1/4 Section 6	1S	12E	420887
889	HC 511	2013	9689	NE 1/4 Section 6	1S	12E	420888
890	HC 512	2013	9690	NE 1/4 Section 6	1S	12E	420889
891	HC 513	2013	9691	NW 1/4 Section 5	1S	12E	420890
892	HC 514	2013	9692	NW 1/4 Section 5	1S	12E	420891
893	HC 515	2013	9693	NW 1/4 Section 5	1S	12E	420892
894	HC 516	2013	9694	NW 1/4 Section 5	1S	12E	420893
895	HC 517	2013	9695	SW 1/4 Section 5	1S	12E	420894
896	HC 518	2013	9696	SW 1/4 Section 5	1S	12E	420895
897	HC 519	2013	9697	SW 1/4 Section 5	1S	12E	420896
898	HC 520	2013	9698	SW 1/4 Section 5	1S	12E	420897
899	HC 521	2013	9699	SE 1/4 Section 6	1S	12E	420898
900	HC 522	2013	9700	SE 1/4 Section 6	1S	12E	420899
901	HC 523	2013	9701	SE 1/4 Section 6	1S	12E	420900
902	HC 524	2013	9702	SE 1/4 Section 6	1S	12E	420901
903	HC 525	2013	9703	SW 1/4 Section 6	1S	12E	420902
904	HC 526	2013	9704	SW 1/4 Section 6	1S	12E	420903
905	HC 527	2013	9705	SW 1/4 Section 6	1S	12E	420904
906	HC 528	2013	9706	SW 1/4 Section 6	1S	12E	420905
907	HC 529	2013	9707	SW 1/4 Section 6	1S	12E	420906
908	HC 530	2013	9708	SE 1/4 Section 1	1S	12E	420907
909	HC 531	2013	9709	NE 1/4 Section 12	1S	12E	420908
910	HC 532	2013	9710	NW 1/4 Section 7	1S	12E	420909
911	HC 533	2013	9711	NW 1/4 Section 7	1S	12E	420910
912	HC 534	2013	9712	NW 1/4 Section 7	1S	12E	420911
913	HC 535	2013	9713	NW 1/4 Section 7	1S	12E	420912
914	HC 536	2013	9714	NW 1/4 Section 7	1S	12E	420913
915	HC 537	2013	9715	NE 1/4 Section 7	1S	12E	420914
916	HC 538	2013	9716	NE 1/4 Section 7	1S	12E	420915
917	HC 539	2013	9717	NE 1/4 Section 7	1S	12E	420916

918	HC 540	2013	9718	NE 1/4 Section 7	1S	12E	420917
919	HC 541	2013	9719	NW 1/4 Section 8	1S	12E	420918
920	HC 542	2013	9720	NW 1/4 Section 8	1S	12E	420919
921	HC 543	2013	9721	NW 1/4 Section 8	1S	12E	420920
922	HC 544	2013	9722	NW 1/4 Section 8	1S	12E	420921
923	HC 545	2013	9723	NE 1/4 Section 8	1S	12E	420922
924	HC 546	2013	9724	NE 1/4 Section 8	1S	12E	420923
925	HC 547	2013	9725	NE 1/4 Section 8	1S	12E	420924
926	HC 548	2013	9726	NE 1/4 Section 8	1S	12E	420925
927	HC 549	2013	9727	NE 1/4 Section 8	1S	12E	420926
928	HC 550	2013	9728	NW 1/4 Section 8	1S	12E	420927
929	HC 551	2013	9729	NW 1/4 Section 8	1S	12E	420928
930	HC 552	2013	9730	NW 1/4 Section 8	1S	12E	420929
931	HC 553	2013	9731	NW 1/4 Section 8	1S	12E	420930
932	HC 554	2013	9732	NE 1/4 Section 7	1S	12E	420931
933	HC 555	2013	9733	NE 1/4 Section 7	1S	12E	420932
934	HC 556	2013	9734	NE 1/4 Section 7	1S	12E	420933
935	HC 557	2013	9735	NW 1/4 Section 7	1S	12E	420934
936	HC 558	2013	9736	NW 1/4 Section 7	1S	12E	420935
937	HC 559	2013	9737	NW 1/4 Section 7	1S	12E	420936
938	HC 560	2013	9738	NW 1/4 Section 7	1S	12E	420937
939	HC 561	2013	9739	NW 1/4 Section 7	1S	12E	420938
940	HC 562	2013	9740	NE 1/4 Section 12	1S	12E	420939
941	HC 563	2013	9741	NE,SE Section 12	1S	12E	420940
942	HC 564	2013	9742	NW,SW Section 7	1S	12E	420941
943	HC 565	2013	9743	NW,SW Section 7	1S	12E	420942
944	HC 566	2013	9744	NW,SW Section 7	1S	12E	420943
945	HC 567	2013	9745	NW,SW Section 7	1S	12E	420944
946	HC 568	2013	9746	NE,NW,SW,SE Section 7	1S	12E	420945
947	HC 569	2013	9747	NE,SE Section 7	1S	12E	420946
948	HC 570	2013	9748	NE,SE Section 7	1S	12E	420947
949	HC 571	2013	9749	NE,SE Section 7	1S	12E	420948
950	HC 572	2013	9750	NE,SE Section 7	1S	12E	420949
951	HC 573	2013	9751	NW,SW Section 8	1S	12E	420950
952	HC 574	2013	9752	NW,SW Section 8	1S	12E	420951
953	HC 575	2013	9753	NW,SW Section 8	1S	12E	420952
954	HC 576	2013	9754	NE,NW,SW,SE Section 8	1S	12E	420953
955	HC 577	2013	9755	NE,SE Section 8	1S	12E	420954
956	HC 578	2013	9756	NE,SE Section 8	1S	12E	420955
957	HC 579	2013	9757	NE,SE Section 8	1S	12E	420956
958	HC 580	2013	9758	NE,SE Section 8	1S	12E	420957
959	HC 581	2013	9759	SE Section 8	1S	12E	420958
960	HC 582	2013	9760	SE Section 8	1S	12E	420959
961	HC 583	2013	9761	SE Section 8	1S	12E	420960

962	HC 584	2013	9762	SE Section 8	1S	12E	420961
963	HC 585	2013	9763	SW Section 8	1S	12E	420962
964	HC 586	2013	9764	SW Section 8	1S	12E	420963
965	HC 587	2013	9765	SW Section 8	1S	12E	420964
966	HC 588	2013	9766	SW Section 8	1S	12E	420965
967	HC 589	2013	9767	SE Section 7	1S	12E	420966
968	HC 590	2013	9768	SE Section 7	1S	12E	420967
969	HC 591	2013	9769	SE Section 7	1S	12E	420968
970	HC 592	2013	9770	SE Section 7	1S	12E	420969
971	HC 593	2013	9771	SE Section 7	1S	12E	420970
972	HC 594	2013	9772	SW Section 7	1S	12E	420971
973	HC 595	2013	9773	SW Section 7	1S	12E	420972
974	HC 596	2013	9774	SW Section 7	1S	12E	420973
975	HC 597	2013	9775	SW Section 7	1S	12E	420974
976	HC 598	2013	9776	SE Section 12	1S	12E	420975

Total claims 976

PHOENIX, ARIZONA

2016 JUL 19 A 10:15

RECEIVED
CLM AZ STATE OFFICE

United States Department of the Interior
Bureau of Land Management
 DIV OF LANDS, MINRLS & ENERGY
 ONE N CENTRAL AVE
 PHOENIX, AZ 85004 -4427
 Phone: 602-417-9200

Receipt

No: 3609478

Transaction #: 3712981	
Date of Transaction: 07/19/2016	
CUSTOMER:	
RESOLUTION COPPER MINING LLC PO BOX 1944 SUPERIOR, AZ 85173-1944 US	

LINE #	QTY	DESCRIPTION	REMARKS	UNIT PRICE	TOTAL
1	1.00	LOCATABLE MINERALS / MINING CLAIMS- NOT NEW-UNADJUD, ONE AUTH NO. ONLY / MINING CLAIM MONEY RECEIVED CASES: AMC366558/\$151280.00	MAINT 2017/976	- n/a -	151280.00
TOTAL:					\$151,280.00

PAYMENT INFORMATION			
1	AMOUNT:	151280.00	POSTMARKED: N/A
	TYPE:	CHECK	RECEIVED: 07/19/2016
	CHECK NO:	0080001492	
	NAME:	RESOLUTION COPPER MINING LLC 4700 S DAYBREAK PRKWY SOUTH JORDAN UT 84095 US	

REMARKS

This receipt was generated by the automated BLM Collections and Billing System and is a paper representation of a portion of the official electronic record contained therein.

July 31, 2015

United States Department of Interior
Bureau of Land Management
Records Section
One North Central Avenue
Suite 800
Phoenix, Arizona 85011

366558
374059
384892
417125
419583
424465
377139
428432
414403
420864


Notice of Intent
ANNUAL CLAIM MAINTENANCE FEES for 2015/2016,
By RESOLUTION COPPER COMPANY

To Whom It May Concern:

The Final Rule as published in the Federal Register implements provisions of the Interior Department and related agencies, *that a Statutorily Authorized Adjustment effective June 30, 2014 that requires an annual rental fee of \$155.00* for each unpatented mining claim and site located and held under the General Mining Law of 1872.

This will serve as notice that **RESOLUTION COPPER COMPANY**, a Delaware Corporation, whose address for purposes of this filing is P.O. Box 1944 Superior, Arizona 85273 intends to hold the mining claims and /or mill sites described in **Exhibit "A"** attached hereto for the assessment years **2015/2016**, by payment of the annual claim maintenance fee of \$155.00 per claim or site. Payment of **\$152,365.00** is made herewith for such assessment years for each of the unpatented lode claims and sites. The name, BLM serial number, book and page or index number of recording of the location notice is official records of Gila and Pinal Counties, Arizona, of which are set forth in **Exhibit "A"** attached hereto and by this reference incorporated herein.

Sincerely,


Sterling Hundley
Financial Operations Officer as Manger
RESOLUTION COPPER COMPANY

Telephone 520-689-9374

Cc: file

RECEIVED
BLM AZ STATE OFFICE
2015 AUG 10 A 10:20
PHOENIX, ARIZONA

INDEXED
AUG 14 2015
BY: RAM

NO. OF CLAIMS 983
AMOUNT 152365.00
RECEIPT NO. 3362781
INIT. SH

**** BLM-ASO****

NOTICE OF INTENT TO HOLD
for filings years 2015/2016
RESOLUTION COPPER COMPANY

THE FOLLOWING DESCRIBED PORPerty CONSISTING OF UNPATENTED MINING CLAIMS SITUATED IN PINAL AND GILA COUNTIES, ARIZONA AND MORE PARTICULARLY DESCRIBED AS FOLLOWS:

Total	Claim	Book	Page	Legal description	Townshi p	Range	AMC
1	JUNO 1	2005	88490	SE 1/4 Section 23	1 N	13E	366558
2	JUNO 2	2005	88491	NE 1/4 Section 23	1N	13E	366559
3	JUNO 3	2005	88492	NE 1/4 Section 23	1N	13E	366560
4	JUNO 4	2005	88493	SE 1/4 Section 23	1N	13E	366561
5	JUNO 5	2005	88494	SE 1/4 Section 23	1N	13E	366562
6	JUNO 6	2005	88495	SE 1/4 Section 23	1N	13E	366563
7	JUNO 7	2005	88496	SE 1/4 Section 24	1N	13E	366564
8	JUNO 8	2005	88497	SE 1/4 Section 23	1N	13E	366565
9	JUNO 9	2005	88498	SW 1/4 Section 24	1N	13E	366566
10	JUNO 10	2005	88499	SW 1/4 Section 24	1N	13E	366567
11	JUNO 11	2005	88500	SW 1/4 Section 24	1N	13E	366568
12	JUNO 12	2005	88501	SW 1/4 Section 24	1N	13E	366569
13	JUNO 13	2005	88502	SW 1/4 Section 24	1N	13E	366570
14	JUNO 16	2005	88503	NW 1/4 Section 25	1N	13E	366571
15	Raptor # 1	2006	135862	SW 1/4 Section 12	1S	13E	374059
16	Raptor # 2	2006	135863	SW 1/4 Section 13	1S	13E	374060
17	Raptor # 3	2006	135864	NE 1/4 Section 12	1S	13E	374061
18	Raptor # 4	2006	135865	NE 1/4 Section 13	1S	13E	374062
19	Raptor # 5	2006	135866	SE 1/4 Section 2	1S	13E	374063
20	Raptor # 6	2006	135867	SE 1/4 Section 2	1S	13E	374064
21	Raptor # 7	2006	135868	NE 1/4 Section 2	1S	13E	374065
22	Richard 1	2007	91252	NW 1/4 Section 34	1S	12E	384892
23	Richard 2	2007	91253	NW 1/4 Section 34	1S	12E	384893
24	Richard 3	2007	91254	NW 1/4 Section 34	1S	12E	384894
25	Richard 4	2007	91255	NW 1/4 Section 34	1S	12E	384895
26	Richard 5	2007	91256	NW 1/4 Section 34	1S	12E	384896
27	Richard 6	2007	91257	SW 1/4 Section 34	1S	12E	384897
28	Richard 7	2007	91258	SW 1/4 Section 34	1S	12E	384898
29	Richard 8	2007	91259	SW 1/4 Section 34	1S	12E	384899
30	Richard 9	2007	91260	SW 1/4 Section 34	1S	12E	384900
31	Richard 10	2007	91261	SW 1/4 Section 34	1S	12E	384901
32	Superior 170	2012	73726	NE 1/4 SEC 32	11N	12E	417125
33	Superior 171	2012	73727	NE 1/4 SEC 32	11N	12E	417126

RECEIVED
 2015 APR 10 10 20
 GILA COUNTY ARIZONA

34	Superior 172	2012	73728	NE 1/4 SEC 32	T1N	12E	417127
35	Superior 173	2012	73729	NE 1/4 SEC 32	T1N	12E	417128
36	Superior 174	2012	73730	NW 1/4 SEC 32	T1N	12E	417129
37	Superior 175	2012	73731	NW 1/4 SEC 32	T1N	12E	417130
38	Superior 176	2012	73732	NW 1/4 SEC 32	T1N	12E	417131
39	Superior 177	2012	73733	NW 1/4 SEC 32	T1N	12E	417132
40	Superior 178	2012	73734	NW 1/4 SEC 32	T1N	12E	417133
41	Superior 179	2012	73735	NW 1/4 SEC 32	T1N	12E	417134
42	Superior 196	2012	73736	NW 1/4 SEC 32	T1N	12E	417135
43	Superior 197	2012	73737	SE 1/4 SEC 31	T1N	12E	417136
44	Superior 224	2012	73738	NE 1/4 SEC 5	T1S	12E	417137
45	Superior 225	2012	73739	NE 1/4 SEC 5	T1S	12E	417138
46	Superior 226	2012	73740	NE 1/4 SEC 5	T1S	12E	417139
47	Superior 227	2012	73741	NE 1/4 SEC 5	T1S	12E	417140
48	Superior 228	2012	73742	SE 1/4 SEC 5	T1S	12E	417141
49	Superior 229	2012	73743	SE 1/4 SEC 5	T1S	12E	417142
50	Superior 230	2012	73744	SE 1/4 SEC 5	T1S	12E	417143
51	Superior 231	2012	73745	SE 1/4 SEC 5	T1S	12E	417144
52	Superior 277	2012	73746	SE 1/4 SEC 5	T1S	12E	417145
53	Superior 278	2012	73747	SE 1/4 SEC 5	T1S	12E	417146
54	Superior 279	2012	73748	SE 1/4 SEC 5	T1S	12E	417147
55	Superior 280	2012	73749	SE 1/4 SEC 5	T1S	12E	417148
56	Superior 281	2012	73750	SE 1/4 SEC 5	T1S	12E	417149
57	Superior 282	2012	73751	SE 1/4 SEC 5	T1S	12E	417150
58	Superior 283	2012	73752	SE 1/4 SEC 5	T1S	12E	417151
59	Superior 284	2012	73753	SE 1/4 SEC 5	T1S	12E	417152
60	Superior 285	2012	73754	NW 1/4 SEC 9	T1S	12E	417153
61	Superior 286	2012	73755	NW 1/4 SEC 9	T1S	12E	417154
62	Superior 287	2012	73756	NW 1/4 SEC 9	T1S	12E	417155
63	Superior 288	2012	73757	NW 1/4 SEC 9	T1S	12E	417156
64	Superior 289	2012	73758	NE 1/4 SEC 9	T1S	12E	417157
65	Superior 290	2012	73759	NE 1/4 SEC 9	T1S	12E	417158
66	Superior 291	2012	73760	NE 1/4 SEC 9	T1S	12E	417159
67	Superior 292	2012	73761	NE 1/4 SEC 9	T1S	12E	417160
68	Superior 293	2012	73762	NE 1/4 SEC 9	T1S	12E	417161
69	Superior 294	2012	73763	NE 1/4 SEC 9	T1S	12E	417162
70	Superior 295	2012	73764	NW 1/4 SEC 10	T1S	12E	417163
71	Superior 296	2012	73765	NW 1/4 SEC 10	T1S	12E	417164
72	Superior 297	2012	73766	NW 1/4 SEC 10	T1S	12E	417165
73	Superior 298	2012	73767	NE 1/4 SEC 10	T1S	12E	417166
74	Superior 299	2012	73768	NE 1/4 SEC 10	T1S	12E	417167
75	Superior 300	2012	73769	NE 1/4 SEC 10	T1S	12E	417168
76	Superior 301	2012	73770	NE 1/4 SEC 10	T1S	12E	417169
77	Superior 312	2012	73771	NE 1/4 SEC 10	T1S	12E	417170

PAID
RECEIPT
#336409

RECEIVED
AZ STATE OFFICE
07-01-12
07-01-12

78	Superior 313	2012	73772	NE 1/4 SEC 10	T1S	12E	417171
79	Superior 314	2012	73773	NE 1/4 SEC 10	T1S	12E	417172
80	Superior 315	2012	73774	NE 1/4 SEC 10	T1S	12E	417173
81	Superior 316	2012	73775	NW 1/4 SEC 10	T1S	12E	417174
82	Superior 317	2012	73776	NW 1/4 SEC 10	T1S	12E	417175
83	Superior 318	2012	73777	NW 1/4 SEC 10	T1S	12E	417176
84	Superior 319	2012	73778	NW 1/4 SEC 10	T1S	12E	417177
85	Superior 320	2012	73779	NE 1/4 SEC 9	T1S	12E	417178
86	Superior 321	2012	73780	NE 1/4 SEC 9	T1S	12E	417179
87	Superior 322	2012	73781	NE 1/4 SEC 9	T1S	12E	417180
88	Superior 323	2012	73782	NE 1/4 SEC 9	T1S	12E	417181
89	Superior 324	2012	73783	NE 1/4 SEC 9	T1S	12E	417182
90	Superior 325	2012	73784	NW 1/4 SEC 9	T1S	12E	417183
91	Superior 326	2012	73785	NW 1/4 SEC 9	T1S	12E	417184
92	Superior 327	2012	73786	NW 1/4 SEC 9	T1S	12E	417185
93	Superior 328	2012	73787	NW 1/4 SEC 9	T1S	12E	417186
94	Superior 329	2012	73788	SW 1/4 SEC 9	T1S	12E	417187
95	Superior 330	2012	73789	SW 1/4 SEC 9	T1S	12E	417188
96	Superior 331	2012	73790	SW 1/4 SEC 9	T1S	12E	417189
97	Superior 332	2012	73791	SW 1/4 SEC 9	T1S	12E	417190
98	Superior 333	2012	73792	SE 1/4 SEC 9	T1S	12E	417191
99	Superior 334	2012	73793	SE 1/4 SEC 9	T1S	12E	417192
100	Superior 335	2012	73794	SE 1/4 SEC 9	T1S	12E	417193
101	Superior 336	2012	73795	SE 1/4 SEC 9	T1S	12E	417194
102	Superior 337	2012	73796	SE 1/4 SEC 9	T1S	12E	417195
103	Superior 338	2012	73797	SW 1/4 SEC 10	T1S	12E	417196
104	Superior 339	2012	73798	SW 1/4 SEC 10	T1S	12E	417197
105	Superior 340	2012	73799	SW 1/4 SEC 10	T1S	12E	417198
106	Superior 341	2012	73800	SW 1/4 SEC 10	T1S	12E	417199
107	Superior 342	2012	73801	NE 1/4 SEC 10	T1S	12E	417200
108	Superior 343	2012	73802	SE 1/4 SEC 10	T1S	12E	417201
109	Superior 344	2012	73803	SE 1/4 SEC 10	T1S	12E	417202
110	Superior 345	2012	73804	SE 1/4 SEC 10	T1S	12E	417203
111	Superior 348	2012	73805	NE 1/4 SEC 15	T1S	12E	417204
112	Superior 349	2012	73806	NE 1/4 SEC 15	T1S	12E	417205
113	Superior 350	2012	73807	NE 1/4 SEC 15	T1S	12E	417206
114	Superior 351	2012	73808	NE 1/4 SEC 15	T1S	12E	417207
115	Superior 352	2012	73809	NW 1/4 SEC 15	T1S	12E	417208
116	Superior 353	2012	73810	NW 1/4 SEC 15	T1S	12E	417209
117	Superior 354	2012	73811	NW 1/4 SEC 15	T1S	12E	417210
118	Superior 355	2012	73812	NW 1/4 SEC 15	T1S	12E	417211
119	Superior 356	2012	73813	NE 1/4 SEC 16	T1S	12E	417212
120	Superior 357	2012	73814	NE 1/4 SEC 16	T1S	12E	417213
121	Superior 358	2012	73815	NE 1/4 SEC 16	T1S	12E	417214

RECEIVED
 2015 AUG 12 10:51 AM
 STATE OF ARIZONA
 LAND AND WATER DIVISION

122	Superior 359	2012	73816	NE 1/4 SEC 16	T1S	12E	417215
123	Superior 360	2012	73817	NE 1/4 SEC 16	T1S	12E	417216
124	Superior 361	2012	73818	NW 1/4 SEC 16	T1S	12E	417217
125	Superior 362	2012	73819	NW 1/4 SEC 16	T1S	12E	417218
126	Superior 363	2012	73820	NW 1/4 SEC 16	T1S	12E	417219
127	Superior 364	2012	73821	NW 1/4 SEC 16	T1S	12E	417220
128	Superior 365	2012	73822	NW 1/4 SEC 16	T1S	12E	417221
129	Superior 366	2012	73823	NW 1/4 SEC 16	T1S	12E	417222
130	Superior 367	2012	73824	NW 1/4 SEC 16	T1S	12E	417223
131	Superior 368	2012	73825	NE 1/4 SEC 16	T1S	12E	417224
132	Superior 369	2012	73826	NE 1/4 SEC 16	T1S	12E	417225
133	Superior 370	2012	73827	NE 1/4 SEC 16	T1S	12E	417226
134	Superior 371	2012	73828	NE 1/4 SEC 16	T1S	12E	417227
135	Superior 372	2012	73829	NE 1/4 SEC 16	T1S	12E	417228
136	Superior 373	2012	73830	NE 1/4 SEC 16	T1S	12E	417229
137	Superior 374	2012	73831	NW 1/4 SEC 15	T1S	12E	417230
138	Superior 375	2012	73832	NW 1/4 SEC 15	T1S	12E	417231
139	Superior 376	2012	73833	NW 1/4 SEC 15	T1S	12E	417232
140	Superior 377	2012	73834	NE 1/4 SEC 15	T1S	12E	417233
141	Superior 378	2012	73835	NE 1/4 SEC 15	T1S	12E	417234
142	Superior 379	2012	73836	SW 1/4 SEC 15	T1S	12E	417235
143	Superior 380	2012	73837	SW 1/4 SEC 15	T1S	12E	417236
144	Superior 381	2012	73838	SW 1/4 SEC 15	T1S	12E	417237
145	Superior 382	2012	73839	SW 1/4 SEC 15	T1S	12E	417238
146	Superior 383	2012	73840	SE 1/4 SEC 16	T1S	12E	417239
147	Superior 384	2012	73841	SE 1/4 SEC 16	T1S	12E	417240
148	Superior 385	2012	73842	SE 1/4 SEC 16	T1S	12E	417241
149	Superior 386	2012	73843	SE 1/4 SEC 16	T1S	12E	417242
150	Superior 387	2012	73844	NE 1/4 SEC 16	T1S	12E	417243
151	Superior 388	2012	73845	SW 1/4 SEC 16	T1S	12E	417244
152	Superior 389	2012	73846	SW 1/4 SEC 16	T1S	12E	417245
153	Superior 390	2012	73847	SW 1/4 SEC 16	T1S	12E	417246
154	Superior 391	2012	73848	SW 1/4 SEC 16	T1S	12E	417247
155	Superior 392	2012	73849	NW 1/4 SEC 16	T1S	12E	417248
156	Superior 397	2012	73850	NE 1/4 SEC 15	T1S	12E	417249
157	Superior 398	2012	73851	NE 1/4 SEC 15	T1S	12E	417250
158	Superior 399	2012	73852	NE 1/4 SEC 15	T1S	12E	417251
159	Superior 400	2012	73853	SE 1/4 SEC 15	T1S	12E	417252
160	Superior 401	2012	73854	SE 1/4 SEC 15	T1S	12E	417253
161	Superior 402	2012	73855	SE 1/4 SEC 15	T1S	12E	417254
162	Superior 405	2012	73856	SE 1/4 SEC 15	T1S	12E	417255
163	Superior 406	2012	73857	SE 1/4 SEC 15	T1S	12E	417256
164	Superior 407	2012	73858	SE 1/4 SEC 15	T1S	12E	417257
165	Superior 408	2012	73859	SE 1/4 SEC 15	T1S	12E	417258

RECEIVED
 JUN 10 2012
 STATE OFFICE

166	Superior 409	2012	73860	SW 1/4 SEC 15	T1S	12E	417259
167	Superior 410	2012	73861	SW 1/4 SEC 15	T1S	12E	417260
168	Superior 411	2012	73862	SW 1/4 SEC 15	T1S	12E	417261
169	Superior 412	2012	73863	SW 1/4 SEC 15	T1S	12E	417262
170	Superior 413	2012	73864	SE 1/4 SEC 16	T1S	12E	417263
171	Superior 414	2012	73865	SE 1/4 SEC 16	T1S	12E	417264
172	Superior 415	2012	73866	SE 1/4 SEC 16	T1S	12E	417265
173	Superior 416	2012	73867	SE 1/4 SEC 16	T1S	12E	417266
174	Superior 417	2012	73868	SE 1/4 SEC 16	T1S	12E	417267
175	Superior 418	2012	73869	SW 1/4 SEC 16	T1S	12E	417268
176	Superior 419	2012	73870	SW 1/4 SEC 16	T1S	12E	417269
177	Superior 420	2012	73871	SW 1/4 SEC 16	T1S	12E	417270
178	Superior 421	2012	73872	SW 1/4 SEC 16	T1S	12E	417271
179	Superior 422	2012	73873	SW 1/4 SEC 16	T1S	12E	417272
180	Superior 423	2012	73874	SW 1/4 SEC 16	T1S	12E	417273
181	Superior 424	2012	73875	SW 1/4 SEC 16	T1S	12E	417274
182	Superior 425	2012	73876	SW 1/4 SEC 16	T1S	12E	417275
183	Superior 426	2012	73877	SE 1/4 SEC 16	T1S	12E	417276
184	Superior 427	2012	73878	SE 1/4 SEC 16	T1S	12E	417277
185	Superior 428	2012	73879	SE 1/4 SEC 16	T1S	12E	417278
186	Superior 429	2012	73880	SE 1/4 SEC 16	T1S	12E	417279
187	Superior 430	2012	73881	SE 1/4 SEC 16	T1S	12E	417280
188	Superior 431	2012	73882	SW 1/4 SEC 15	T1S	12E	417281
189	Superior 432	2012	73883	SW 1/4 SEC 15	T1S	12E	417282
190	Superior 433	2012	73884	SW 1/4 SEC 15	T1S	12E	417283
191	Superior 434	2012	73885	SW 1/4 SEC 15	T1S	12E	417284
192	Superior 435	2012	73886	SE 1/4 SEC 15	T1S	12E	417285
193	Superior 436	2012	73887	SE 1/4 SEC 15	T1S	12E	417286
194	Superior 437	2012	73888	SE 1/4 SEC 15	T1S	12E	417287
195	Superior 438	2012	73889	SE 1/4 SEC 15	T1S	12E	417288
196	Superior 441	2012	73890	NE 1/4 SEC 22	T1S	12E	417289
197	Superior 442	2012	73891	NE 1/4 SEC 22	T1S	12E	417290
198	Superior 443	2012	73892	NE 1/4 SEC 22	T1S	12E	417291
199	Superior 444	2012	73893	NE 1/4 SEC 22	T1S	12E	417292
200	Superior 445	2012	73894	NW 1/4 SEC 22	T1S	12E	417293
201	Superior 446	2012	73895	NW 1/4 SEC 22	T1S	12E	417294
202	Superior 447	2012	73896	NW 1/4 SEC 22	T1S	12E	417295
203	Superior 448	2012	73897	NW 1/4 SEC 22	T1S	12E	417296
204	Superior 449	2012	73898	NE 1/4 SEC 21	T1S	12E	417297
205	Superior 450	2012	73899	NE 1/4 SEC 21	T1S	12E	417298
206	Superior 451	2012	73900	NE 1/4 SEC 21	T1S	12E	417299
207	Superior 452	2012	73901	NE 1/4 SEC 21	T1S	12E	417300
208	Superior 453	2012	73902	NE 1/4 SEC 21	T1S	12E	417301
209	Superior 454	2012	73903	NW 1/4 SEC 21	T1S	12E	417302

RECEIVED
 2015 AUG 10 10:20 AM
 STATE OF ARIZONA

210	Superior 455	2012	73904	NW 1/4 SEC 21	T1S	12E	417303
211	Superior 456	2012	73905	NW 1/4 SEC 21	T1S	12E	417304
212	Superior 457	2012	73906	NW 1/4 SEC 21	T1S	12E	417305
213	Superior 458	2012	73907	SW 1/4 SEC 22	T1S	12E	417306
214	Superior 459	2012	73908	SW 1/4 SEC 22	T1S	12E	417307
215	Superior 460	2012	73909	SW 1/4 SEC 22	T1S	12E	417308
216	Superior 461	2012	73910	SW 1/4 SEC 22	T1S	12E	417309
217	Superior 462	2012	73911	NE 1/4 SEC 22	T1S	12E	417310
218	Superior 463	2012	73912	SE 1/4 SEC 22	T1S	12E	417311
219	Superior 464	2012	73913	SE 1/4 SEC 22	T1S	12E	417312
220	Superior 465	2012	73914	SE 1/4 SEC 22	T1S	12E	417313
221	Superior 466	2012	73915	SE 1/4 SEC 22	T1S	12E	417314
222	Superior 467	2012	73916	NE 1/4 SEC 27	T1S	12E	417315
223	Superior 468	2012	73917	NE 1/4 SEC 27	T1S	12E	417316
224	Superior 469	2012	73918	NE 1/4 SEC 27	T1S	12E	417317
225	Superior 470	2012	73919	NE 1/4 SEC 27	T1S	12E	417318
226	Superior 471	2012	73920	NE 1/4 SEC 27	T1S	12E	417319
227	Superior 472	2012	73921	NW 1/4 SEC 27	T1S	12E	417320
228	Superior 473	2012	73922	NW 1/4 SEC 27	T1S	12E	417321
229	Superior 474	2012	73923	NW 1/4 SEC 27	T1S	12E	417322
230	Superior 475	2012	73924	NW 1/4 SEC 27	T1S	12E	417323
231	Superior 476	2012	73925	NE 1/4 SEC 27	T1S	12E	417324
232	Superior 477	2012	73926	NE 1/4 SEC 27	T1S	12E	417325
233	Superior 478	2012	73927	NE 1/4 SEC 27	T1S	12E	417326
234	HC 1	2012	104632	NE 1/4 SEC 16	T1S	12E	419583
235	HC 2	2012	104633	NE 1/4 SEC 17	T1S	12E	419584
236	HC 3	2012	104634	NW 1/4 SEC 17	T1S	12E	419585
237	HC 4	2012	104635	NW 1/4 SEC 17	T1S	12E	419586
238	HC 5	2012	104636	NW 1/4 SEC 18	T1S	12E	419587
239	HC 6	2012	104637	NW 1/4 SEC 18	T1S	12E	419588
240	HC 7	2012	104638	NW 1/4 SEC 18	T1S	12E	419589
241	HC 8	2012	104639	NW 1/4 SEC 18	T1S	12E	419590
242	HC 9	2012	104640	NW 1/4 SEC 13	T1S	11E	419591
243	HC 10	2012	104641	NW 1/4 SEC 13	T1S	11E	419592
244	HC 11	2012	104642	NE 1/4 SEC 14	T1S	11E	419593
245	HC 12	2012	104643	NE 1/4 SEC 14	T1S	11E	419594
246	HC 13	2012	104644	NE 1/4 SEC 14	T1S	11E	419595
247	HC 14	2012	104645	NW 1/4 Sec 14	T1S	11E	419596
248	HC 15	2012	104646	NW 1/4 Sec 14	T1S	11E	419597
249	HC 16	2012	104647	NE 1/4 Sec 15	T1S	11E	419598
250	HC 17	2012	104648	NE 1/4 Sec 15	T1S	11E	419599
251	HC 18	2012	104649	NE 1/4 Sec 15	T1S	11E	419600
252	HC 19	2012	104650	NE 1/4 Sec 15	T1S	11E	419601
253	HC 20	2012	104651	NE 1/4 Sec 15	T1S	11E	419602

RECEIVED

254	HC 21	2012	104652	NE 1/4 Sec 15	T1S	11E	419603
255	HC 22	2012	104653	NW 1/4 Sec 14	T1S	11E	419604
256	HC 23	2012	104654	NW 1/4 Sec 14	T1S	11E	419605
257	HC 24	2012	104655	NW 1/4 Sec 14	T1S	11E	419606
258	HC 25	2012	104656	NE 1/4 Sec 14	T1S	11E	419607
259	HC 26	2012	104657	NE 1/4 Sec 14	T1S	11E	419608
260	HC 27	2012	104658	NE 1/4 Sec 14	T1S	11E	419609
261	HC 28	2012	104659	NE 1/4 Sec 14	T1S	11E	419610
262	HC 29	2012	104660	NE 1/4 Sec 14	T1S	11E	419611
263	HC 30	2012	104661	NW 1/4 Sec 13	T1S	11E	419612
264	HC 31	2012	104662	NW 1/4 Sec 13	T1S	11E	419613
265	HC 32	2012	104663	NW 1/4 Sec 13	T1S	11E	419614
266	HC 33	2012	104664	NW 1/4 Sec 13	T1S	11E	419615
267	HC 34	2012	104665	NW 1/4 Sec 13	T1S	11E	419616
268	HC 35	2012	104666	NE 1/4 Sec 13	T1S	11E	419617
269	HC 36	2012	104667	NE 1/4 Sec 13	T1S	11E	419618
270	HC 37	2012	104668	NW 1/4 Sec 18	T1S	12E	419619
271	HC 38	2012	104669	NW 1/4 Sec 18	T1S	12E	419620
272	HC 39	2012	104670	NW 1/4 Sec 18	T1S	12E	419621
273	HC 40	2012	104671	NW 1/4 Sec 18	T1S	12E	419622
274	HC 41	2012	104672	NW 1/4 Sec 18	T1S	12E	419623
275	HC 42	2012	104673	NE 1/4 of Sec 18	T1S	12E	419624
276	HC 43	2012	104674	NE 1/4 of Sec 18	T1S	12E	419625
277	HC 44	2012	104675	NE 1/4 of Sec 18	T1S	12E	419626
278	HC 45	2012	104676	NE 1/4 of Sec 18	T1S	12E	419627
279	HC 46	2012	104677	NW 1/4 Sec 17	T1S	12E	419628
280	HC 47	2012	104678	NW 1/4 Sec 17	T1S	12E	419629
281	HC 48	2012	104679	NW 1/4 Sec 17	T1S	12E	419630
282	HC 49	2012	104680	NW 1/4 Sec 17	T1S	12E	419631
283	HC 50	2012	104681	NW 1/4 Sec 17	T1S	12E	419632
284	HC 51	2012	104682	NE 1/4 Sec 17	T1S	12E	419633
285	HC 52	2012	104683	NE 1/4 Sec 17	T1S	12E	419634
286	HC 53	2012	104684	NE 1/4 Sec 17	T1S	12E	419635
287	HC 54	2012	104685	NE 1/4 Sec 17	T1S	12E	419636
288	HC 55	2012	104686	NE 1/4 Sec 17	T1S	12E	419637
289	HC 56	2012	104687	NE 1/4 Sec 17	T1S	12E	419638
290	HC 57	2012	104688	NE 1/4 Sec 17	T1S	12E	419639
291	HC 58	2012	104689	NE 1/4 Sec 17	T1S	12E	419640
292	HC 59	2012	104690	SW 1/4 Sec 17	T1S	12E	419641
293	HC 60	2012	104691	NW 1/4 Sec 17	T1S	12E	419642
294	HC 61	2012	104692	NW 1/4 Sec 17	T1S	12E	419643
295	HC 62	2012	104693	NW 1/4 Sec 17	T1S	12E	419644
296	HC 63	2012	104694	NW 1/4 Sec 17	T1S	12E	419645
297	HC 64	2012	104695	SW 1/4 Sec 17	T1S	12E	419646

RECEIVED
 AUG 10 2015
 STATE DEPT

298	HC 65	2012	104696	NE 1/4 Sec 18	T1S	12E	419647
299	HC 66	2012	104697	NE 1/4 Sec 18	T1S	12E	419648
300	HC 67	2012	104698	NE 1/4 Sec 18	T1S	12E	419649
301	HC 68	2012	104699	SW 1/4 Sec 18	T1S	12E	419650
302	HC 69	2012	104700	NW 1/4 Sec 18	T1S	12E	419651
303	HC 70	2012	104701	NW 1/4 Sec 18	T1S	12E	419652
304	HC 71	2012	104702	NW 1/4 Sec 18	T1S	12E	419653
305	HC 72	2012	104703	NW 1/4 Sec 18	T1S	12E	419654
306	HC 73	2012	104704	NE 1/4 SEC 13	T1S	11E	419655
307	HC 74	2012	104705	NE 1/4 SEC 13	T1S	11E	419656
308	HC 75	2012	104706	NE 1/4 SEC 13	T1S	11E	419657
309	HC 76	2012	104707	NE 1/4 SEC 13	T1S	11E	419658
310	HC 77	2012	104708	SW 1/4 SEC 13	T1S	11E	419659
311	HC 78	2012	104709	NW 1/4 SEC 13	T1S	11E	419660
312	HC 79	2012	104710	NW 1/4 SEC 13	T1S	11E	419661
313	HC 80	2012	104711	NW 1/4 SEC 13	T1S	11E	419662
314	HC 81	2012	104712	NW 1/4 SEC 13	T1S	11E	419663
315	HC 82	2012	104713	NE 1/4 SEC 14	T1S	11E	419664
316	HC 83	2012	104714	NE 1/4 SEC 14	T1S	11E	419665
317	HC 84	2012	104715	NE 1/4 SEC 14	T1S	11E	419666
318	HC 85	2012	104716	NE 1/4 SEC 14	T1S	11E	419667
319	HC 86	2012	104717	NW 1/4 SEC 14	T1S	11E	419668
320	HC 87	2012	104718	NW 1/4 SEC 14	T1S	11E	419669
321	HC 88	2012	104719	NW 1/4 SEC 14	T1S	11E	419670
322	HC 89	2012	104720	NW 1/4 SEC 14	T1S	11E	419671
323	HC 90	2012	104721	NW 1/4 SEC 14	T1S	11E	419672
324	HC 91	2012	104722	NE 1/4 SEC 15	T1S	11E	419673
325	HC 92	2012	104723	NE 1/4 SEC 15	T1S	11E	419674
326	HC 93	2012	104724	NE 1/4 SEC 15	T1S	11E	419675
327	HC 94	2012	104725	NE 1/4 SEC 15	T1S	11E	419676
328	HC 95	2012	104726	SE 1/4 SEC 15	T1S	11E	419677
329	HC 96	2012	104727	NW 1/4 Sec 15	T1S	11E	419678
330	HC 97	2012	104728	NW 1/4 Sec 15	T1S	11E	419679
331	HC 98	2012	104729	SW 1/4 Sec 15	T1S	11E	419680
332	HC 99	2012	104730	SW 1/4 Sec 15	T1S	11E	419681
333	HC 100	2012	104731	SW 1/4 Sec 15	T1S	11E	419682
334	HC 101	2012	104732	SW 1/4 Sec 15	T1S	11E	419683
335	HC 102	2012	104733	SW 1/4 Sec 15	T1S	11E	419684
336	HC 103	2012	104734	SW 1/4 Sec 15	T1S	11E	419685
337	HC 104	2012	104735	SE 1/4 Sec 15	T1S	11E	419686
338	HC 105	2012	104736	SE 1/4 Sec 15	T1S	11E	419687
339	HC 106	2012	104737	SE 1/4 Sec 15	T1S	11E	419688
340	HC 107	2012	104738	SE 1/4 Sec 15	T1S	11E	419689
341	HC 108	2012	104739	SE 1/4 Sec 15	T1S	11E	419690

RECEIVED
 2015 AUG 10 10 20 AM
 ARIZONA STATE OFFICE

342	HC 109	2012	104740	SW 1/4 Sec 14	T1S	11E	419691
343	HC 110	2012	104741	SW 1/4 Sec 14	T1S	11E	419692
344	HC 111	2012	104742	SW 1/4 Sec 14	T1S	11E	419693
345	HC 112	2012	104743	SW 1/4 Sec 14	T1S	11E	419694
346	HC 113	2012	104744	SE 1/4 Sec 14	T1S	11E	419695
347	HC 114	2012	104745	SE 1/4 Sec 14	T1S	11E	419696
348	HC 115	2012	104746	SE 1/4 Sec 14	T1S	11E	419697
349	HC 116	2012	104747	SE 1/4 Sec 14	T1S	11E	419698
350	HC 117	2012	104748	SE 1/4 Sec 14	T1S	11E	419699
351	HC 118	2012	104749	SW 1/4 Sec 13	T1S	11E	419700
352	HC 119	2012	104750	SW 1/4 Sec 13	T1S	11E	419701
353	HC 120	2012	104751	SW 1/4 Sec 13	T1S	11E	419702
354	HC 121	2012	104752	SW 1/4 Sec 13	T1S	11E	419703
355	HC 122	2012	104753	SW 1/4 Sec 13	T1S	11E	419704
356	HC 123	2012	104754	SE 1/4 Sec 13	T1S	11E	419705
357	HC 124	2012	104755	SE 1/4 Sec 13	T1S	11E	419706
358	HC 125	2012	104756	SE 1/4 Sec 13	T1S	11E	419707
359	HC 126	2012	104757	SE 1/4 Sec 13	T1S	11E	419708
360	HC 127	2012	104758	SW 1/4 Sec 18	T1S	12E	419709
361	HC 128	2012	104759	SW 1/4 Sec 18	T1S	12E	419710
362	HC 129	2012	104760	SW 1/4 Sec 18	T1S	12E	419711
363	HC 130	2012	104761	SW 1/4 Sec 18	T1S	12E	419712
364	HC 131	2012	104762	SW 1/4 Sec 18	T1S	12E	419713
365	HC 132	2012	104763	SE 1/4 Sec 18	T1S	12E	419714
366	HC 133	2012	104764	SE 1/4 Sec 18	T1S	12E	419715
367	HC 134	2012	104765	SE 1/4 Sec 18	T1S	12E	419716
368	HC 135	2012	104766	SE 1/4 Sec 18	T1S	12E	419717
369	HC 136	2012	104767	SW 1/4 Sec 17	T1S	12E	419718
370	HC 137	2012	104768	SW 1/4 Sec 17	T1S	12E	419719
371	HC 138	2012	104769	SW 1/4 Sec 17	T1S	12E	419720
372	HC 139	2012	104770	SW 1/4 Sec 17	T1S	12E	419721
373	HC 140	2012	104771	SW 1/4 Sec 17	T1S	12E	419722
374	HC 141	2012	104772	NW 1/4 Sec 20	T1S	12E	419723
375	HC 142	2012	104773	NW 1/4 Sec 20	T1S	12E	419724
376	HC 143	2012	104774	NW 1/4 Sec 20	T1S	12E	419725
377	HC 144	2012	104775	NE 1/4 Sec 19	T1S	12E	419726
378	HC 145	2012	104776	NE 1/4 Sec 19	T1S	12E	419727
379	HC 146	2012	104777	NE 1/4 Sec 19	T1S	12E	419728
380	HC 147	2012	104778	NE 1/4 Sec 19	T1S	12E	419729
381	HC 148	2012	104779	NW 1/4 Sec 19	T1S	12E	419730
382	HC 149	2012	104780	NW 1/4 Sec 19	T1S	12E	419731
383	HC 150	2012	104781	NW 1/4 Sec 19	T1S	12E	419732
384	HC 151	2012	104782	NW 1/4 Sec 19	T1S	12E	419733
385	HC 152	2012	104783	NW 1/4 Sec 19	T1S	12E	419734

RECEIVED

386	HC 153	2012	104784	NE 1/4 Sec 24	T1S	11E	419735
387	HC 154	2012	104785	NE 1/4 Sec 24	T1S	11E	419736
388	HC 155	2012	104786	NE 1/4 Sec 24	T1S	11E	419737
389	HC 156	2012	104787	NE 1/4 Sec 24	T1S	11E	419738
390	HC 157	2012	104788	NW 1/4 Sec 24	T1S	11E	419739
391	HC 158	2012	104789	NW 1/4 Sec 24	T1S	11E	419740
392	HC 159	2012	104790	NW 1/4 Sec 24	T1S	11E	419741
393	HC 160	2012	104791	NW 1/4 Sec 24	T1S	11E	419742
394	HC 161	2012	104792	NW 1/4 Sec 24	T1S	11E	419743
395	HC 162	2012	104793	NE 1/4 Sec 23	T1S	11E	419744
396	HC 163	2012	104794	NE 1/4 Sec 23	T1S	11E	419745
397	HC 164	2012	104795	NE 1/4 Sec 23	T1S	11E	419746
398	HC 165	2012	104796	NE 1/4 Sec 23	T1S	11E	419747
399	HC 166	2012	104797	NE 1/4 Sec 23	T1S	11E	419748
400	HC 167	2012	104798	NW 1/4 Sec 23	T1S	11E	419749
401	HC 168	2012	104799	NW 1/4 Sec 23	T1S	11E	419750
402	HC 169	2012	104800	NW 1/4 Sec 23	T1S	11E	419751
403	HC 170	2012	104801	NW 1/4 Sec 23	T1S	11E	419752
404	HC 171	2012	104802	NE 1/4 Sec 22	T1S	11E	419753
405	HC 172	2012	104803	NE 1/4 Sec 22	T1S	11E	419754
406	HC 173	2012	104804	NE 1/4 Sec 22	T1S	11E	419755
407	HC 174	2012	104805	NE 1/4 Sec 22	T1S	11E	419756
408	HC 175	2012	104806	SE 1/4 Sec 15	T1S	11E	419757
409	HC 176	2012	104807	SW 1/4 Sec 15	T1S	11E	419758
410	HC 177	2012	104808	NW 1/4 Sec 22	T1S	11E	419759
411	HC 178	2012	104809	NW 1/4 Sec 22	T1S	11E	419760
412	HC 179	2012	104810	NW 1/4 Sec 22	T1S	11E	419761
413	HC 180	2012	104811	NW 1/4 Sec 22	T1S	11E	419762
414	HC 181	2012	104812	NW 1/4 Sec 22	T1S	11E	419763
415	HC 182	2012	104813	NW 1/4 Sec 22	T1S	11E	419764
416	HC 183	2012	104814	NW 1/4 Sec 22	T1S	11E	419765
417	HC 184	2012	104815	NE 1/4 Sec 22	T1S	11E	419766
418	HC 185	2012	104816	NE 1/4 Sec 22	T1S	11E	419767
419	HC 186	2012	104817	NE 1/4 Sec 22	T1S	11E	419768
420	HC 187	2012	104818	NE 1/4 Sec 22	T1S	11E	419769
421	HC 188	2012	104819	NE 1/4 Sec 22	T1S	11E	419770
422	HC 189	2012	104820	NW 1/4 Sec 23	T1S	11E	419771
423	HC 190	2012	104821	NW 1/4 Sec 23	T1S	11E	419772
424	HC 191	2012	104822	NW 1/4 Sec 23	T1S	11E	419773
425	HC 192	2012	104823	NW 1/4 Sec 23	T1S	11E	419774
426	HC 193	2012	104824	NE 1/4 Sec 23	T1S	11E	419775
427	HC 194	2012	104825	NE 1/4 Sec 23	T1S	11E	419776
428	HC 195	2012	104826	NE 1/4 Sec 23	T1S	11E	419777
429	HC 196	2012	104827	NE 1/4 Sec 23	T1S	11E	419778

RECEIVED
 STATE OFFICE
 MAY 10 2012

44

430	HC 197	2012	104828	NE 1/4 Sec 23	T1S	11E	419779
431	HC 198	2012	104829	NW 1/4 Sec 24	T1S	11E	419780
432	HC 199	2012	104830	NW 1/4 Sec 24	T1S	11E	419781
433	HC 200	2012	104831	NW 1/4 Sec 24	T1S	11E	419782
434	HC 201	2012	104832	NW 1/4 Sec 24	T1S	11E	419783
435	HC 202	2012	104833	NW 1/4 Sec 24	T1S	11E	419784
436	HC 203	2012	104834	NE 1/4 Sec 24	T1S	11E	419785
437	HC 204	2012	104835	NE 1/4 Sec 24	T1S	11E	419786
438	HC 205	2012	104836	NE 1/4 Sec 24	T1S	11E	419787
439	HC 206	2012	104837	NE 1/4 Sec 24	T1S	11E	419788
440	HC 207	2012	104838	NW 1/4 Sec 19	T1S	12E	419789
441	HC 208	2012	104839	NW 1/4 Sec 19	T1S	12E	419790
442	HC 209	2012	104840	NW 1/4 Sec 19	T1S	12E	419791
443	HC 210	2012	104841	NW 1/4 Sec 19	T1S	12E	419792
444	HC 211	2012	104842	NW 1/4 Sec 19	T1S	12E	419793
445	HC 212	2012	104843	NE 1/4 Sec 19	T1S	12E	419794
446	HC 213	2012	104844	NE 1/4 Sec 19	T1S	12E	419795
447	HC 214	2012	104845	NE 1/4 Sec 19	T1S	12E	419796
448	HC 215	2012	104846	NE 1/4 Sec 19	T1S	12E	419797
449	HC 216	2012	104847	NW 1/4 Sec 20	T1S	12E	419798
450	HC 217	2012	104848	NW 1/4 Sec 20	T1S	12E	419799
451	HC 218	2012	104849	SW 1/4 Sec 20	T1S	12E	419800
452	HC 219	2012	104850	SW 1/4 Sec 20	T1S	12E	419801
453	HC 220	2012	104851	SE 1/4 Sec 19	T1S	12E	419802
454	HC 221	2012	104852	SE 1/4 Sec 19	T1S	12E	419803
455	HC 222	2012	104853	SE 1/4 Sec 19	T1S	12E	419804
456	HC 223	2012	104854	SE 1/4 Sec 19	T1S	12E	419805
457	HC 224	2012	104855	SE 1/4 Sec 19	T1S	12E	419806
458	HC 225	2012	104856	SW 1/4 Sec 19	T1S	12E	419807
459	HC 226	2012	104857	SW 1/4 Sec 19	T1S	12E	419808
460	HC 227	2012	104858	SW 1/4 Sec 19	T1S	12E	419809
461	HC 228	2012	104859	NW 1/4 Sec 19	T1S	12E	419810
462	HC 229	2012	104860	NE 1/4 Sec 24	T1S	11E	419811
463	HC 230	2012	104861	NE 1/4 Sec 24	T1S	11E	419812
464	HC 231	2012	104862	NE 1/4 Sec 24	T1S	11E	419813
465	HC 232	2012	104863	NE 1/4 Sec 24	T1S	11E	419814
466	HC 233	2012	104864	NE 1/4 Sec 24	T1S	11E	419815
467	HC 234	2012	104865	NW 1/4 Sec 24	T1S	11E	419816
468	HC 235	2012	104866	NW 1/4 Sec 24	T1S	11E	419817
469	HC 236	2012	104867	NW 1/4 Sec 24	T1S	11E	419818
470	HC 237	2012	104868	NW 1/4 Sec 24	T1S	11E	419819
471	HC 238	2012	104869	NE 1/4 Sec 23	T1S	11E	419820
472	HC 239	2012	104870	NE 1/4 Sec 23	T1S	11E	419821
473	HC 240	2012	104871	NE 1/4 Sec 23	T1S	11E	419822

RECEIVED
 2015 AUG 10 10:51 AM
 STATE OF ARIZONA

474	HC 241	2012	104872	NE 1/4 Sec 23	T1S	11E	419823
475	HC 242	2012	104873	NW 1/4 Sec 23	T1S	11E	419824
476	HC 243	2012	104874	NW 1/4 Sec 23	T1S	11E	419825
477	HC 244	2012	104875	NW 1/4 Sec 23	T1S	11E	419826
478	HC 245	2012	104876	NW 1/4 Sec 23	T1S	11E	419827
479	HC 246	2012	104877	NW 1/4 Sec 23	T1S	11E	419828
480	HC 247	2012	104878	NE 1/4 Sec 22	T1S	11E	419829
481	HC 248	2012	104879	NE 1/4 Sec 22	T1S	11E	419830
482	HC 249	2012	104880	NE 1/4 Sec 22	T1S	11E	419831
483	HC 250	2012	104881	NE 1/4 Sec 22	T1S	11E	419832
484	HC 251	2012	104882	SE 1/4 Sec 22	T1S	11E	419833
485	HC 252	2012	104883	NW 1/4 Sec 22	T1S	11E	419834
486	HC 253	2012	104884	NW 1/4 Sec 22	T1S	11E	419835
487	HC 254	2012	104885	NW 1/4 Sec 22	T1S	11E	419836
488	HC 255	2012	104886	NW 1/4 Sec 22	T1S	11E	419837
489	HC 256	2012	104887	SW 1/4 Sec 22	T1S	11E	419838
490	HC 257	2012	104888	SW 1/4 Sec 22	T1S	11E	419839
491	HC 258	2012	104889	SW 1/4 Sec 22	T1S	11E	419840
492	HC 259	2012	104890	SW 1/4 Sec 22	T1S	11E	419841
493	HC 260	2012	104891	SE 1/4 Sec 22	T1S	11E	419842
494	HC 261	2012	104892	SE 1/4 Sec 22	T1S	11E	419843
495	HC 262	2012	104893	SE 1/4 Sec 22	T1S	11E	419844
496	HC 263	2012	104894	SE 1/4 Sec 22	T1S	11E	419845
497	HC 264	2012	104895	SE 1/4 Sec 22	T1S	11E	419846
498	HC 265	2012	104896	SW 1/4 Sec 23	T1S	11E	419847
499	HC 267	2012	104897	SW 1/4 Sec 23	T1S	11E	419848
500	HC 268	2012	104898	SW 1/4 Sec 23	T1S	11E	419849
501	HC 269	2012	104899	SW 1/4 Sec 23	T1S	11E	419850
502	HC 270	2012	104900	SE 1/4 Sec 23	T1S	11E	419851
503	HC 271	2012	104901	SE 1/4 Sec 23	T1S	11E	419852
504	HC 272	2012	104902	SE 1/4 Sec 23	T1S	11E	419853
505	HC 273	2012	104903	SE 1/4 Sec 23	T1S	11E	419854
506	HC 274	2012	104904	SE 1/4 Sec 23	T1S	11E	419855
507	HC 275	2012	104905	SW 1/4 Sec 24	T1S	11E	419856
508	HC 276	2012	104906	SW 1/4 Sec 24	T1S	11E	419857
509	HC 277	2012	104907	SW 1/4 Sec 24	T1S	11E	419858
510	HC 278	2012	104908	SW 1/4 Sec 24	T1S	11E	419859
511	HC 279	2012	104909	SW 1/4 Sec 24	T1S	11E	419860
512	HC 280	2012	104910	SE 1/4 Sec 24	T1S	11E	419861
513	HC 281	2012	104911	SE 1/4 Sec 24	T1S	11E	419862
514	HC 282	2012	104912	SE 1/4 Sec 24	T1S	11E	419863
515	HC 283	2012	104913	SE 1/4 Sec 24	T1S	11E	419864
516	HC 284	2012	104914	SW 1/4 Sec 19	T1S	12E	419865
517	HC 285	2012	104915	SW 1/4 Sec 19	T1S	12E	419866

RECEIVED
 MAY 20 12 07 45
 STATE OFFICE

518	HC 286	2012	104916	SW 1/4 Sec 20	T1S	12E	419867
519	HC 287	2012	104917	SW 1/4 Sec 20	T1S	12E	419868
520	HC 288	2012	104918	NW 1/4 Sec 30	T1S	12E	419869
521	HC 289	2012	104919	NW 1/4 Sec 30	T1S	12E	419870
522	HC 290	2012	104920	NW 1/4 Sec 30	T1S	12E	419871
523	HC 291	2012	104921	NW 1/4 Sec 25	T1S	11E	419872
524	HC 293	2012	104922	NW 1/4 Sec 25	T1S	11E	419873
525	HC 294	2012	104923	NW 1/4 Sec 25	T1S	11E	419874
526	HC 295	2012	104924	NW 1/4 Sec 25	T1S	11E	419875
527	HC 296	2012	104925	NW 1/4 Sec 25	T1S	11E	419876
528	HC 297	2012	104926	NW 1/4 Sec 25	T1S	11E	419877
529	HC 298	2012	104927	NW 1/4 Sec 25	T1S	11E	419878
530	HC 299	2012	104928	NW 1/4 Sec 25	T1S	11E	419879
531	HC 300	2012	104929	NW 1/4 Sec 25	T1S	11E	419880
532	HC 301	2012	104930	NE 1/4 Sec 26	T1S	11E	419881
533	HC 302	2012	104931	NE 1/4 Sec 26	T1S	11E	419882
534	HC 303	2012	104932	NE 1/4 Sec 26	T1S	11E	419883
535	HC 304	2012	104933	NE 1/4 Sec 26	T1S	11E	419884
536	HC 305	2012	104934	NE 1/4 Sec 26	T1S	11E	419885
537	HC 306	2012	104935	NW 1/4 Sec 26	T1S	11E	419886
538	HC 307	2012	104936	NW 1/4 Sec 26	T1S	11E	419887
539	HC 308	2012	104937	NW 1/4 Sec 26	T1S	11E	419888
540	HC 309	2012	104938	NW 1/4 Sec 26	T1S	11E	419889
541	HC 310	2012	104939	NE 1/4 Sec 27	T1S	11E	419890
542	HC 311	2012	104940	NE 1/4 Sec 27	T1S	11E	419891
543	HC 312	2012	104941	NE 1/4 Sec 27	T1S	11E	419892
544	HC 313	2012	104942	NE 1/4 Sec 27	T1S	11E	419893
545	HC 314	2012	104943	NW 1/4 Sec 27	T1S	11E	419894
546	HC 315	2012	104944	NW 1/4 Sec 27	T1S	11E	419895
547	HC 316	2012	104945	NW 1/4 Sec 27	T1S	11E	419896
548	HC 317	2012	104946	NW 1/4 Sec 27	T1S	11E	419897
549	HC 318	2012	104947	NW 1/4 Sec 27	T1S	11E	419898
550	HC 319	2012	104948	SW 1/4 Sec 27	T1S	11E	419899
551	HC 320	2012	104949	SW 1/4 Sec 27	T1S	11E	419900
552	HC 321	2012	104950	SW 1/4 Sec 27	T1S	11E	419901
553	HC 322	2012	104951	SW 1/4 Sec 27	T1S	11E	419902
554	HC 323	2012	104952	NE 1/4 Sec 27	T1S	11E	419903
555	HC 324	2012	104953	SE 1/4 Sec 27	T1S	11E	419904
556	HC 325	2012	104954	SE 1/4 Sec 27	T1S	11E	419905
557	HC 326	2012	104955	SE 1/4 Sec 27	T1S	11E	419906
558	HC 327	2012	104956	SE 1/4 Sec 27	T1S	11E	419907
559	HC 328	2012	104957	SW 1/4 Sec 26	T1S	11E	419908
560	HC 329	2012	104958	SW 1/4 Sec 26	T1S	11E	419909
561	HC 330	2012	104959	SW 1/4 Sec 26	T1S	11E	419910

RECEIVED
 2015 OCT 10 10:10 AM
 STATE OF ARIZONA

562	HC 331	2012	104960	SW 1/4 Sec 26	T1S	11E	419911
563	HC 332	2012	104961	NE 1/4 Sec 26	T1S	11E	419912
564	HC 333	2012	104962	SE 1/4 Sec 26	T1S	11E	419913
565	HC 334	2012	104963	SE 1/4 Sec 26	T1S	11E	419914
566	HC 335	2012	104964	SE 1/4 Sec 26	T1S	11E	419915
567	HC 336	2012	104965	SE 1/4 Sec 26	T1S	11E	419916
568	HC 337	2012	104966	SW 1/4 Sec 25	T1S	11E	419917
569	HC 338	2012	104967	SW 1/4 Sec 25	T1S	11E	419918
570	HC 339	2012	104968	SW 1/4 Sec 25	T1S	11E	419919
571	HC 340	2012	104969	SW 1/4 Sec 25	T1S	11E	419920
572	HC 341	2012	104970	SE 1/4 Sec 25	T1S	11E	419921
573	HC 342	2012	104971	SE 1/4 Sec 25	T1S	11E	419922
574	HC 343	2012	104972	SE 1/4 Sec 25	T1S	11E	419923
575	HC 344	2012	104973	SE 1/4 Sec 25	T1S	11E	419924
576	HC 345	2012	104974	SE 1/4 Sec 25	T1S	11E	419925
577	HC 346	2012	104975	SW 1/4 Sec 30	T1S	12E	419926
578	HC 347	2012	104976	SW 1/4 Sec 30	T1S	12E	419927
579	HC 348	2012	104977	NW 1/4 Sec 30	T1S	12E	419928
580	HC 349	2012	104978	NW 1/4 Sec 30	T1S	12E	419929
581	HC 350	2012	104979	SW 1/4 Sec 30	T1S	12E	419930
582	HC 351	2012	104980	NE 1/4 Sec 30	T1S	12E	419931
583	HC 352	2012	104981	NE 1/4 Sec 30	T1S	12E	419932
584	HC 353	2012	104982	NE 1/4 Sec 30	T1S	12E	419933
585	HC 354	2012	104983	NE 1/4 Sec 30	T1S	12E	419934
586	HC 355	2012	104984	SE 1/4 Sec 30	T1S	12E	419935
587	HC 356	2012	104985	SE 1/4 Sec 30	T1S	12E	419936
588	HC 357	2012	104986	SE 1/4 Sec 30	T1S	12E	419937
589	HC 358	2012	104987	SE 1/4 Sec 30	T1S	12E	419938
590	HC 359	2012	104988	SW 1/4 Sec 30	T1S	12E	419939
591	HC 360	2012	104989	SW 1/4 Sec 30	T1S	12E	419940
592	HC 361	2012	104990	SW 1/4 Sec 30	T1S	12E	419941
593	HC 362	2012	104991	SW 1/4 Sec 30	T1S	12E	419942
594	HC 363	2012	104992	SW 1/4 Sec 30	T1S	12E	419943
595	HC 364	2012	104993	SE 1/4 Sec 25	T1S	11E	419944
596	HC 365	2012	104994	SE 1/4 Sec 25	T1S	11E	419945
597	HC 366	2012	104995	SE 1/4 Sec 25	T1S	11E	419946
598	HC 367	2012	104996	SE 1/4 Sec 25	T1S	11E	419947
599	HC 368	2012	104997	SW 1/4 Sec 25	T1S	11E	419948
600	HC 369	2012	104998	SW 1/4 Sec 25	T1S	11E	419949
601	HC 370	2012	104999	SW 1/4 Sec 25	T1S	11E	419950
602	HC 371	2012	105000	SW 1/4 Sec 25	T1S	11E	419951
603	HC 372	2012	105001	SW 1/4 Sec 25	T1S	11E	419952
604	HC 373	2012	105002	SE 1/4 Sec 26	T1S	11E	419953
605	HC 374	2012	105003	SE 1/4 Sec 26	T1S	11E	419954

RECEIVED
 STATE OF ILLINOIS
 2015 APR 10 10 19 AM

606	HC 375	2012	105004	SE 1/4 Sec 26	T1S	11E	419955
607	HC 376	2012	105005	SE 1/4 Sec 26	T1S	11E	419956
608	HC 377	2012	105006	SE 1/4 Sec 26	T1S	11E	419957
609	HC 378	2012	105007	SW 1/4 Sec 26	T1S	11E	419958
610	HC 379	2012	105008	SW 1/4 Sec 26	T1S	11E	419959
611	HC 380	2012	105009	SW 1/4 Sec 26	T1S	11E	419960
612	HC 381	2012	105010	SW 1/4 Sec 26	T1S	11E	419961
613	HC 382	2012	105011	SE 1/4 Sec 27	T1S	11E	419962
614	HC 383	2012	105012	SE 1/4 Sec 27	T1S	11E	419963
615	HC 384	2012	105013	SE 1/4 Sec 27	T1S	11E	419964
616	HC 385	2012	105014	SE 1/4 Sec 27	T1S	11E	419965
617	HC 386	2012	105015	SE 1/4 Sec 27	T1S	11E	419966
618	HC 387	2012	105016	SW 1/4 Sec 27	T1S	11E	419967
619	HC 388	2012	105017	SW 1/4 Sec 27	T1S	11E	419968
620	HC 389	2012	105018	SW 1/4 Sec 27	T1S	11E	419969
621	HC 390	2012	105019	SW 1/4 Sec 27	T1S	11E	419970
622	HC 391	2012	105020	SW 1/4 Sec 27	T1S	11E	419971
623	HC 392	2012	105021	SW 1/4 Sec 27	T1S	11E	419972
624	HC 393	2012	105022	SW 1/4 Sec 27	T1S	11E	419973
625	HC 394	2012	105023	SW 1/4 Sec 27	T1S	11E	419974
626	HC 395	2012	105024	SE 1/4 Sec 27	T1S	11E	419975
627	HC 396	2012	105025	SE 1/4 Sec 27	T1S	11E	419976
628	HC 397	2012	105026	SE 1/4 Sec 27	T1S	11E	419977
629	HC 398	2012	105027	SE 1/4 Sec 27	T1S	11E	419978
630	HC 399	2012	105028	SE 1/4 Sec 27	T1S	11E	419979
631	HC 400	2012	105029	SW 1/4 Sec 26	T1S	11E	419980
632	HC 401	2012	105030	SW 1/4 Sec 26	T1S	11E	419981
633	HC 402	2012	105031	SW 1/4 Sec 26	T1S	11E	419982
634	HC 403	2012	105032	SW 1/4 Sec 26	T1S	11E	419983
635	HC 405	2012	105033	SE 1/4 Sec 26	T1S	11E	419984
636	HC 406	2012	105034	SE 1/4 Sec 26	T1S	11E	419985
637	HC 407	2012	105035	SE 1/4 Sec 26	T1S	11E	419986
638	HC 408	2012	105036	SE 1/4 Sec 26	T1S	11E	419987
639	HC 409	2012	105037	SE 1/4 Sec 26	T1S	11E	419988
640	HC 410	2012	105038	SW 1/4 Sec 25	T1S	11E	419989
641	HC 411	2012	105039	SW 1/4 Sec 25	T1S	11E	419990
642	HC 412	2012	105040	SW 1/4 Sec 25	T1S	11E	419991
643	HC 413	2012	105041	SW 1/4 Sec 25	T1S	11E	419992
644	HC 414	2012	105042	SW 1/4 Sec 25	T1S	11E	419993
645	HC 415	2012	105043	SE 1/4 Sec 25	T1S	11E	419994
646	HC 416	2012	105044	SE 1/4 Sec 25	T1S	11E	419995
647	HC 417	2012	105045	SE 1/4 Sec 25	T1S	11E	419996
648	HC 418	2012	105046	SE 1/4 Sec 25	T1S	11E	419997
649	HC 419	2012	105047	SW 1/4 Sec 30	T1S	12E	419998

RECEIVED
 MAR 10 10 10 AM '12
 ARIZONA STATE OFFICE

650	HC 420	2012	105048	SW 1/4 Sec 30	T1S	12E	419999
651	HC 421	2012	105049	SW 1/4 Sec 30	T1S	12E	420000
652	HC 422	2012	105050	SW 1/4 Sec 30	T1S	12E	420001
653	HC 423	2012	105051	SW 1/4 Sec 30	T1S	12E	420002
654	HC 424	2012	105052	SE 1/4 Sec 30	T1S	12E	420003
655	HC 425	2012	105053	SE 1/4 Sec 30	T1S	12E	420004
656	HC 426	2012	105054	SE 1/4 Sec 30	T1S	12E	420005
657	HC 427	2012	105055	SE 1/4 Sec 30	T1S	12E	420006
658	HC 428	2012	105056	NW 1/4 Sec 31	T1S	12E	420007
659	HC 429	2012	105057	NW 1/4 Sec 31	T1S	12E	420008
660	HC 430	2012	105058	NW 1/4 Sec 31	T1S	12E	420009
661	HC 431	2012	105059	NE 1/4 Sec 36	T1S	11E	420010
662	HC 432	2012	105061	NE 1/4 Sec 36	T1S	11E	420011
663	HC 433	2012	105062	NE 1/4 Sec 36	T1S	11E	420012
664	HC 434	2012	105063	NE 1/4 Sec 36	T1S	11E	420013
665	HC 435	2012	105064	NW 1/4 Sec 36	T1S	11E	420014
666	HC 436	2012	105065	NW 1/4 Sec 36	T1S	11E	420015
667	HC 437	2012	105066	NW 1/4 Sec 36	T1S	11E	420016
668	HC 438	2012	105067	NW 1/4 Sec 36	T1S	11E	420017
669	HC 439	2012	105068	NW 1/4 Sec 36	T1S	11E	420018
670	HC 440	2012	105069	NE 1/4 Sec 35	T1S	11E	420019
671	HC 441	2012	105070	NE 1/4 Sec 35	T1S	11E	420020
672	HC 442	2012	105071	NE 1/4 Sec 35	T1S	11E	420021
673	HC 443	2012	105072	NE 1/4 Sec 35	T1S	11E	420022
674	HC 444	2012	105073	NE 1/4 Sec 35	T1S	11E	420023
675	HC 445	2012	105074	NW 1/4 Sec 35	T1S	11E	420024
676	HC 446	2012	105075	NW 1/4 Sec 35	T1S	11E	420025
677	HC 447	2012	105076	NW 1/4 Sec 35	T1S	11E	420026
678	HC 448	2012	105077	NW 1/4 Sec 35	T1S	11E	420027
679	HC 449	2012	105078	NW 1/4 Sec 35	T1S	11E	420028
680	HC 450	2012	105079	SE 1/4 Sec 35	T1S	11E	420029
681	HC 451	2012	105080	SE 1/4 Sec 35	T1S	11E	420030
682	HC 452	2012	105081	SE 1/4 Sec 35	T1S	11E	420031
683	HC 453	2012	105082	SW 1/4 Sec 36	T1S	11E	420032
684	HC 454	2012	105083	SW 1/4 Sec 36	T1S	11E	420033
685	HC 455	2012	105084	SW 1/4 Sec 36	T1S	11E	420034
686	HC 456	2012	105085	SW 1/4 Sec 36	T1S	11E	420035
687	HC 457	2012	105086	SE 1/4 Sec 36	T1S	11E	420036
688	HC 458	2012	105087	SE 1/4 Sec 36	T1S	11E	420037
689	HC 459	2012	105088	SE 1/4 Sec 36	T1S	11E	420038
690	HC 460	2012	105089	SE 1/4 Sec 36	T1S	11E	420039
691	HC 461	2012	105090	SE 1/4 Sec 36	T1S	11E	420040
692	HC 462	2012	105091	SW 1/4 Sec 31	T1S	12E	420041
693	HC 463	2012	105092	SW 1/4 Sec 31	T1S	12E	420042

RECEIVED

44

694	HC 464	2012	105093	SW 1/4 Sec 31	T1S	12E	420043
695	HC 465	2012	105094	SW 1/4 Sec 31	T1S	12E	420044
696	HC 466	2012	105095	SW 1/4 Sec 31	T1S	12E	420045
697	HC 467	2012	105096	SW 1/4 Sec 31	T1S	12E	420046
698	HC 468	2012	105097	SE 1/4 Sec 36	T1S	11E	420047
699	HC 469	2012	105098	SE 1/4 Sec 36	T1S	11E	420048
700	HC 470	2012	105099	SE 1/4 Sec 36	T1S	11E	420049
701	HC 471	2012	105100	SE 1/4 Sec 36	T1S	11E	420050
702	HC 472	2012	105101	SW 1/4 Sec 36	T1S	11E	420051
703	HC 473	2012	105102	SW 1/4 Sec 36	T1S	11E	420052
704	HC 474	2012	105103	SW 1/4 Sec 36	T1S	11E	420053
705	HC 475	2012	105104	SW 1/4 Sec 36	T1S	11E	420054
706	HC 476	2012	105105	SW 1/4 Sec 36	T1S	11E	420055
707	HC 477	2012	105106	SE 1/4 Sec 35	T1S	11E	420056
708	HC 481	2012	105107	NW 1/4 Sec 30	T1S	12E	420057
709	HC 482	2012	105108	SW 1/4 Sec 20	T1S	12E	420058
710	HC 483	2012	105109	NW 1/4 Sec 20	T1S	12E	420059
711	HC 484	2012	105110	NW 1/4 Sec 20	T1S	12E	420060
712	HC 485	2012	105111	SE 1/4 Sec 17	T1S	12E	420061
713	HC 486	2012	105112	SW 1/4 Sec 20	T1S	12E	420062
714	HC 487	2012	105113	NE 1/4 Sec 13	T1S	11E	420063
715	HC 488	2012	105060	NE 1/4 Sec 13	T1S	11E	420064
716	Smashley 1	2013	64159	NE 1/4 Section 1	2S	11E	424465
717	Smashley 2	2013	64160	NW 1/4 Section 1	2S	11E	424466
718	Smashley 13	2013	64171	NE 1/4 Section 3	2S	11E	424477
719	Smashley 14	2013	64172	SE 1/4 Section 3	2S	11E	424478
720	Smashley 15	2013	64173	SW 1/4 Section 2	2S	11E	424479
721	Smashley 16	2013	64174	SW 1/4 Section 2	2S	11E	424480
722	Smashley 17	2013	64175	SE 1/4 Section 2	2S	11E	424481
723	Smashley 18	2013	64176	SE 1/4 Section 2	2S	11E	424482
724	Smashley 21	2013	64179	SE 1/4 Section 2	2S	11E	424485
725	Smashley 22	2013	64180	SE 1/4 Section 2	2S	11E	424486
726	Smashley 23	2013	64181	SW 1/4 Section 1	2S	11E	424487
727	Smashley 32	2013	64190	SW 1/4 Section 6	2S	12E	424496
728	Smashley 33	2013	64191	SW 1/4 Section 6	2S	12E	424497
729	Smashley 34	2013	64192	SE 1/4 Section 6	2S	12E	424498
730	Smashley 35	2013	64193	SE 1/4 Section 6	2S	12E	424499
731	Smashley 36	2013	64194	SE 1/4 Section 6	2S	12E	424500
732	Smashley 37	2013	64195	NW 1/4 Section 6	2S	12E	424501
733	Smashley 38	2013	64196	NW 1/4 Section 6	2S	12E	424502
734	Smashley 39	2013	64197	NE 1/4 Section 6	2S	12E	424503
735	Smashley 40	2013	64198	NE 1/4 Section 6	2S	12E	424504
736	Smashley 45	2013	64203	NW 1/4 Section 6	2S	12E	424509
737	Smashley 46	2013	64204	NW 1/4 Section 6	2S	12E	424510

RECEIVED
 JUN 18 2013
 PLZ STATE OFFICE

738	Smashley 47	2013	64205	NW 1/4 Section 6	2S	12E	424511	7
739	Smashley 48	2013	64206	NE 1/4 Section 6	2S	12E	424512	
740	Smashley 49	2013	64207	NE 1/4 Section 6	2S	12E	424513	
741	Smashley 50	2013	64208	NE 1/4 Section 1	2S	11E	424514	
742	Smashley 51	2013	64209	NE 1/4 Section 1	2S	11E	424515	
743	Smashley 52	2013	64210	NW 1/4 Section 1	2S	11E	424516	
744	Smashley 53	2013	64211	NW 1/4 Section 1	2S	11E	424517	
745	Smashley 54	2013	64212	NE 1/4 Section 1	2S	11E	424518	
746	Smashley 55	2013	64213	NE 1/4 Section 1	2S	11E	424519	
747	Smashley 56	2013	64214	NW 1/4 Section 1	2S	11E	424520	
748	Smashley 57	2013	64215	NW 1/4 Section 1	2S	11E	424521	
749	Smashley 58	2013	64216	NW 1/4 Section 1	2S	11E	424522	
750	Smashley 59	2013	64217	NE 1/4 Section 2	2S	11E	424523	
751	Smashley 60	2013	64218	NE 1/4 Section 2	2S	11E	424524	
752	Smashley 61	2013	64219	NW 1/4 Section 2	2S	11E	424525	
753	Smashley 62	2013	64220	NW 1/4 Section 2	2S	11E	424526	
754	Smashley 63	2013	64221	NE 1/4 Section 2	2S	11E	424527	
755	Smashley 64	2013	64222	NE 1/4 Section 2	2S	11E	424528	
756	Smashley 65	2013	64223	NW 1/4 Section 2	2S	11E	424529	
757	Smashley 66	2013	64224	NW 1/4 Section 2	2S	11E	424530	
758	Smashley 67	2013	64225	NE 1/4 Section 3	2S	11E	424531	
759	Smashley 68	2013	64226	SE 1/4 Section 3	2S	11E	424532	
760	Smashley 69	2013	64227	SW 1/4 Section 2	2S	11E	424533	
761	Smashley 70	2013	64228	SW 1/4 Section 2	2S	11E	424534	
762	Smashley 71	2013	64229	SE 1/4 Section 2	2S	11E	424535	
763	Smashley 72	2013	64230	SE 1/4 Section 2	2S	11E	424536	
764	Smashley 73	2013	64231	SW 1/4 Section 2	2S	11E	424537	
765	Smashley 74	2013	64232	SW 1/4 Section 2	2S	11E	424538	
766	Smashley 75	2013	64233	SE 1/4 Section 2	2S	11E	424539	
767	Smashley 76	2013	64234	SE 1/4 Section 2	2S	11E	424540	
768	Smashley 77	2013	64235	SE 1/4 Section 2	2S	11E	424541	
769	Smashley 78	2013	64236	NE 1/4 Section 35	1S	11E	424542	
770	Smashley 79	2013	64237	NE 1/4 Section 35	1S	11E	424543	J
771	Smashley 81	2013	64239	SW 1/4 Section 35	1S	11E	424545	7
772	Smashley 82	2013	64240	SW 1/4 Section 35	1S	11E	424546	
773	Smashley 83	2013	64241	SE 1/4 Section 36	1S	11E	424547	
774	Smashley 84	2013	64242	SE 1/4 Section 36	1S	11E	424548	
775	Smashley 85	2013	64243	SE 1/4 Section 36	1S	11E	424549	
776	Smashley 86	2013	64244	SE 1/4 Section 36	1S	11E	424550	
777	Smashley 87	2013	64245	SW 1/4 Section 36	1S	11E	424551	
778	Smashley 88	2013	64246	SW 1/4 Section 36	1S	11E	424552	
779	Smashley 89	2013	64247	SE 1/4 Section 35	1S	11E	424553	J
780	Smashley 91	2013	64249	NW 1/4 Section 2	2S	11E	424555	→
781	Wiley Bill #1	2007	8407	NE 1/4 Section 13	1 S	13 E	377139	→

RECEIVED
 10/15/13
 10:15 AM
 10/15/13

782	Wiley Bill #2	2007	8408	SW1/4 Section 13	1 S	13 E	377140	7
783	Wiley Bill #3	2007	8409	SW1/4 Section 13	1 S	13 E	377141	
784	Wiley Bill #4	2007	8410	SE1/4 Section 13	1 S	13 E	377142	
785	Wiley Bill #5	2007	8411	SE1/4 Section 13	1 S	13 E	377143	
786	Wiley Bill #6	2007	8412	SE1/4 Section 13	1 S	13 E	377144	
787	Wiley Bill #7	2007	8413	SE1/4 Section 13	1 S	13 E	377145	
788	Wiley Bill #8	2007	8414	SE1/4 & NE1/4 Sec 13	1 S	13 E	377146	
789	Wiley Bill #9	2007	8415	NE1/4 Section 13	1 S	13 E	377147	
790	Wiley Bill #10	2007	8416	NE1/4 Section 13	1 S	13 E	377148	
791	Wiley Bill #11	2007	8417	SE1/4 Section 13	1 S	13 E	377149	
792	Wiley Bill #12	2007	8418	NE1/4 & SE1/4 Sec 13	1 S	13 E	377150	
793	Wiley Bill #13	2007	8419	SW1/4 Sectin 18	1 S	14 E	377151	
794	Wiley Bill #14	2007	8420	NW1/4 & SW1/4 Sec18	1 S	14 E	377152	
795	Wiley Bill #15	2007	8421	SW1/4 Section 18	1 S	14 E	377153	
796	Wiley Bill #16	2007	8422	NW1/4 & SW1/4 Sec18	1 S	14 E	377154	
797	Wiley Bill #17	2007	8423	SW1/4 Section18	1 S	14 E	377155	
798	Wiley Bill #18	2007	8424	NW1/4 & SW1/4 Sec18	1 S	14 E	377156	
799	Wiley Bill #19	2007	8425	NW1/4 & SW1/4 Sec18	1 S	14 E	377157	
800	Wiley Bill #21	2007	8426	NW1/4 Section 18	1 S	14 E	377158	
801	Wiley Bill #22	2007	8427	NW1/4 Section 18	1 S	14 E	377159	
802	Wiley Bill #23	2007	8428	NW1/4 Section 18	1 S	14 E	377160	
803	Wiley Bill #24	2007	8429	NW1/4 Section 18	1 S	14 E	377161	J
804	Wiley Bill #28	2007	1030	SW1/4 Section 18	1 S	14 E	377165	J
805	Wiley Bill #29	2007	1031	NE1/4 Section 18	1 S	14 E	377166	J
806	Smashley 101	2014	38100	Section 1 NE 1/4	1S	11E	428432	J
807	Smashley 102	2014	38101	Section 1 NW 1/4	1S	11E	428433	J
808	Smashley 113	2014	38102	Section 3 NE 1/4	1S	11E	428434	J
809	Smashley 114	2014	38103	Section 3 NE 1/4	1S	11E	428435	J
810	Smashley 115	2014	38104	Section 2 NW 1/4	1S	11E	428436	J
811	Smashley 116	2014	38105	Section 2 NW 1/4	1S	11E	428437	J
812	Smashley 117	2014	38106	Section 2 NE 1/4	1S	11E	428438	J
813	Smashley 121	2014	38108	Section 2 NE 1/4	1S	11E	428440	J
814	Smashley 122	2014	38109	Section 2 NE 1/4	1S	11E	428441	J
815	Smashley 123	2014	38110	Section 2 NE 1/4	1S	11E	428442	J
816	Smashley 131	2014	38111	Section 6 NW 1/4	1S	12E	428443	J
817	Smashley 132	2014	38112	Section 6 NW 1/4	1S	12E	428444	J
818	Smashley 133	2014	38113	Section 6 NW 1/4	1S	12E	428445	J
819	Smashley 134	2014	38114	Section 6 NE 1/4	1S	12E	428446	J
820	Smashley 135	2014	38115	Section 6 NE 1/4	1S	12E	428447	J
821	Smashley 136	2014	38116	Section 6 SW 1/4	1S	12E	428448	J
822	Smashley 137	2014	38117	Section 6 NW 1/4	1S	12E	428449	J
823	Smashley 138	2014	38118	Section 6 NW 1/4	1S	12E	428450	J
824	Smashley 139	2014	38119	Section 6 NE 1/4	1S	12E	428451	J
825	Smashley 140	2014	38120	Section 6 NE 1/4	1S	12E	428452	J

RECEIVED

826	Smashley 149	2014	38121	Section 6 SW 1/4	1S	12E	428453
827	Smashley 150	2014	38122	Section 1 NE 1/4	1S	11E	428454
828	Smashley 151	2014	38123	Section 1 SE 1/4	1S	11E	428455
829	Smashley 152	2014	38124	Section 1 SW 1/4	1S	11E	428456
830	Smashley 153	2014	38125	Section 1 SW 1/4	1S	11E	428457
831	Smashley 154	2014	38126	Section 1 SE 1/4	1S	11E	428458
832	Smashley 155	2014	38127	Section 1 SE 1/4	1S	11E	428459
833	Smashley 156	2014	38128	Section 1 SW 1/4	1S	11E	428460
834	Smashley 157	2014	38129	Section 1 SW 1/4	1S	11E	428461
835	Smashley 158	2014	38130	Section 1 SW 1/4	1S	11E	428462
836	Supie 1	2012	20306	NW1/4 Section 27	1S	12E	414403
837	Supie 2	2012	20307	NE 1/4 Section 27	1S	12E	414404
838	Supie 3	2012	20308	NE 1/4 Section 27	1S	12E	414405
839	Supie 4	2012	20309	NW 1/4 Section 26	1S	12E	414406
840	Supie 5	2012	20310	NW 1/4 Section 26	1S	12E	414407
841	Supie 6	2012	20311	NW 1/4 Section 26	1S	12E	414408
842	Supie 7	2012	20312	NW 1/4 Section 26	1S	12E	414409
843	Supie 8	2012	20313	NE 1/4 Section 27	1S	12E	414410
844	Supie 9	2012	20314	NE1/4 Section 27	1S	12E	414411
845	Supie 10	2012	20315	NE 1/4 Section 27	1S	12E	414412
846	Supie 11	2012	20316	NE 1/4 Section 27	1S	12E	414413
847	Supie 12	2012	20317	NW 1/4 Section 27	1S	12E	414414
848	Supie 13	2012	20318	NW 1/4 Section 26	1S	12E	414415
849	Supie 14	2012	20319	NE 1/4 Section 26	1S	12E	414416
850	Supie 15	2012	20320	NE 1/4 Section 26	1S	12E	414417
851	Supie 16	2012	20321	NW 1/4 Section 26	1S	12E	414418
852	Supie 17	2012	20322	NW 1/4 Section 26	1S	12E	414419
853	Supie 18	2012	20323	NE 1/4 Section 26	1S	12E	414420
854	Supie 19	2012	20324	NE 1/4 Section 26	1S	12E	414421
855	Supie 20	2012	20325	NW 1/4 Section 26	1S	12E	414422
856	Supie 21	2012	20326	SW 1/4 Section 27	1S	12E	414423
857	Supie 22	2012	20327	SW 1/4 Section 27	1S	12E	414424
858	Supie 23	2013	9777	NE 1/4 Section 23	1S	12E	420976
859	Supie 24	2013	9778	SE 1/4 Section 23	1S	12E	420977
860	Supie 25	2013	9779	SE 1/4 Section 23	1S	12E	420978
861	Supie 26	2013	9780	SE 1/4 Section 23	1S	12E	420979
862	Supie 27	2013	9781	SW 1/4 Section 24	1S	12E	420980
863	Supie 28	2013	9782	SE 1/4 Section 23	1S	12E	420981
864	Supie 29	2013	9783	SE 1/4 Section 23	1S	12E	420982
865	Supie 30	2013	9784	SE 1/4 Section 23	1S	12E	420983
866	Supie 31	2013	9785	SW 1/4 Section 23	1S	12E	420984
867	Supie 32	2013	9786	SW 1/4 Section 23	1S	12E	420985
868	Supie 33	2013	9787	SE 1/4 Section 23	1S	12E	420986
869	Supie 34	2013	9788	SE 1/4 Section 23	1S	12E	420987

RECEIVED
 2013 OCT 10 10:07 AM
 LAND STATE OFFICE

870	Supie 35	2013	9789	SE 1/4 Section 23	1S	12E	420988
871	Supie 36	2013	9790	SE 1/4 Section 23	1S	12E	420989
872	Supie 37	2013	9791	SW 1/4 Section 23	1S	12E	420990
873	Supie 38	2013	9792	SW 1/4 Section 23	1S	12E	420991
874	HC 489	2013	9667	NW 1/4 Section 5	1S	12E	420866
875	HC 490	2013	9668	NW 1/4 Section 5	1S	12E	420867
876	HC 491	2013	9669	NW 1/4 Section 5	1S	12E	420868
877	HC 492	2013	9670	NW 1/4 Section 5	1S	12E	420869
878	HC 493	2013	9671	NE 1/4 Section 6	1S	12E	420870
879	HC 494	2013	9672	NE 1/4 Section 6	1S	12E	420871
880	HC 495	2013	9673	NE 1/4 Section 6	1S	12E	420872
881	HC 496	2013	9674	NE 1/4 Section 6	1S	12E	420873
882	HC 497	2013	9675	NW 1/4 Section 6	1S	12E	420874
883	HC 498	2013	9676	NW 1/4 Section 6	1S	12E	420875
884	HC 499	2013	9677	NW 1/4 Section 6	1S	12E	420876
885	HC 500	2013	9678	NW 1/4 Section 6	1S	12E	420877
886	HC 501	2013	9679	NW 1/4 Section 6	1S	12E	420878
887	HC 502	2013	9680	NE 1/4 Section 1	1S	12E	420879
888	HC 503	2013	9681	NE 1/4 Section 1	1S	12E	420880
889	HC 504	2013	9682	NW 1/4 Section 6	1S	12E	420881
890	HC 505	2013	9683	NW 1/4 Section 6	1S	12E	420882
891	HC 506	2013	9684	NW 1/4 Section 6	1S	12E	420883
892	HC 507	2013	9685	NW 1/4 Section 6	1S	12E	420884
893	HC 508	2013	9686	NE 1/4 Section 6	1S	12E	420885
894	HC 509	2013	9687	NE 1/4 Section 6	1S	12E	420886
895	HC 510	2013	9688	NE 1/4 Section 6	1S	12E	420887
896	HC 511	2013	9689	NE 1/4 Section 6	1S	12E	420888
897	HC 512	2013	9690	NE 1/4 Section 6	1S	12E	420889
898	HC 513	2013	9691	NW 1/4 Section 5	1S	12E	420890
899	HC 514	2013	9692	NW 1/4 Section 5	1S	12E	420891
900	HC 515	2013	9693	NW 1/4 Section 5	1S	12E	420892
901	HC 516	2013	9694	NW 1/4 Section 5	1S	12E	420893
902	HC 517	2013	9695	SW 1/4 Section 5	1S	12E	420894
903	HC 518	2013	9696	SW 1/4 Section 5	1S	12E	420895
904	HC 519	2013	9697	SW 1/4 Section 5	1S	12E	420896
905	HC 520	2013	9698	SW 1/4 Section 5	1S	12E	420897
906	HC 521	2013	9699	SE 1/4 Section 6	1S	12E	420898
907	HC 522	2013	9700	SE 1/4 Section 6	1S	12E	420899
908	HC 523	2013	9701	SE 1/4 Section 6	1S	12E	420900
909	HC 524	2013	9702	SE 1/4 Section 6	1S	12E	420901
910	HC 525	2013	9703	SW 1/4 Section 6	1S	12E	420902
911	HC 526	2013	9704	SW 1/4 Section 6	1S	12E	420903
912	HC 527	2013	9705	SW 1/4 Section 6	1S	12E	420904
913	HC 528	2013	9706	SW 1/4 Section 6	1S	12E	420905

RECEIVED
 AZ STATE OFFICE
 AUG 20 10:30 AM '13
 PHOENIX, ARIZONA

914	HC 529	2013	9707	SW 1/4 Section 6	1S	12E	420906
915	HC 530	2013	9708	SE 1/4 Section 1	1S	12E	420907
916	HC 531	2013	9709	NE 1/4 Section 12	1S	12E	420908
917	HC 532	2013	9710	NW 1/4 Section 7	1S	12E	420909
918	HC 533	2013	9711	NW 1/4 Section 7	1S	12E	420910
919	HC 534	2013	9712	NW 1/4 Section 7	1S	12E	420911
920	HC 535	2013	9713	NW 1/4 Section 7	1S	12E	420912
921	HC 536	2013	9714	NW 1/4 Section 7	1S	12E	420913
922	HC 537	2013	9715	NE 1/4 Section 7	1S	12E	420914
923	HC 538	2013	9716	NE 1/4 Section 7	1S	12E	420915
924	HC 539	2013	9717	NE 1/4 Section 7	1S	12E	420916
925	HC 540	2013	9718	NE 1/4 Section 7	1S	12E	420917
926	HC 541	2013	9719	NW 1/4 Section 8	1S	12E	420918
927	HC 542	2013	9720	NW 1/4 Section 8	1S	12E	420919
928	HC 543	2013	9721	NW 1/4 Section 8	1S	12E	420920
929	HC 544	2013	9722	NW 1/4 Section 8	1S	12E	420921
930	HC 545	2013	9723	NE 1/4 Section 8	1S	12E	420922
931	HC 546	2013	9724	NE 1/4 Section 8	1S	12E	420923
932	HC 547	2013	9725	NE 1/4 Section 8	1S	12E	420924
933	HC 548	2013	9726	NE 1/4 Section 8	1S	12E	420925
934	HC 549	2013	9727	NE 1/4 Section 8	1S	12E	420926
935	HC 550	2013	9728	NW 1/4 Section 8	1S	12E	420927
936	HC 551	2013	9729	NW 1/4 Section 8	1S	12E	420928
937	HC 552	2013	9730	NW 1/4 Section 8	1S	12E	420929
938	HC 553	2013	9731	NW 1/4 Section 8	1S	12E	420930
939	HC 554	2013	9732	NE 1/4 Section 7	1S	12E	420931
940	HC 555	2013	9733	NE 1/4 Section 7	1S	12E	420932
941	HC 556	2013	9734	NE 1/4 Section 7	1S	12E	420933
942	HC 557	2013	9735	NW 1/4 Section 7	1S	12E	420934
943	HC 558	2013	9736	Section 7	1S	12E	420935
944	HC 559	2013	9737	Section 7	1S	12E	420936
945	HC 560	2013	9738	Section 7	1S	12E	420937
946	HC 561	2013	9739	Section 7	1S	12E	420938
947	HC 562	2013	9740	Section 12	1S	12E	420939
948	HC 563	2013	9741	Section 12	1S	12E	420940
949	HC 564	2013	9742	Section 7	1S	12E	420941
950	HC 565	2013	9743	Section 7	1S	12E	420942
951	HC 566	2013	9744	Section 7	1S	12E	420943
952	HC 567	2013	9745	Section 7	1S	12E	420944
953	HC 568	2013	9746	Section 7	1S	12E	420945
954	HC 569	2013	9747	Section 7	1S	12E	420946
955	HC 570	2013	9748	Section 7	1S	12E	420947
956	HC 571	2013	9749	Section 7	1S	12E	420948
957	HC 572	2013	9750	Section 7	1S	12E	420949

RECEIVED
 TULSA STATE OFFICE
 2015 JUN 10 A 10:18
 P.O. BOX 1010
 TULSA, ARIZONA

958	HC 573	2013	9751	Section 8	1S	12E	420950
959	HC 574	2013	9752	Section 8	1S	12E	420951
960	HC 575	2013	9753	Section 8	1S	12E	420952
961	HC 576	2013	9754	Section 8	1S	12E	420953
962	HC 577	2013	9755	Section 8	1S	12E	420954
963	HC 578	2013	9756	Section 8	1S	12E	420955
964	HC 579	2013	9757	Section 8	1S	12E	420956
965	HC 580	2013	9758	Section 8	1S	12E	420957
966	HC 581	2013	9759	Section 8	1S	12E	420958
967	HC 582	2013	9760	Section 8	1S	12E	420959
968	HC 583	2013	9761	Section 8	1S	12E	420960
969	HC 584	2013	9762	Section 8	1S	12E	420961
970	HC 585	2013	9763	Section 8	1S	12E	420962
971	HC 586	2013	9764	Section 8	1S	12E	420963
972	HC 587	2013	9765	Section 8	1S	12E	420964
973	HC 588	2013	9766	Section 8	1S	12E	420965
974	HC 589	2013	9767	Section 7	1S	12E	420966
975	HC 590	2013	9768	Section 7	1S	12E	420967
976	HC 591	2013	9769	Section 7	1S	12E	420968
977	HC 592	2013	9770	Section 7	1S	12E	420969
978	HC 593	2013	9771	Section 7	1S	12E	420970
979	HC 594	2013	9772	Section 7	1S	12E	420971
980	HC 595	2013	9773	Section 7	1S	12E	420972
981	HC 596	2013	9774	Section 7	1S	12E	420973
982	HC 597	2013	9775	Section 7	1S	12E	420974
983	HC 598	2013	9776	Section 12	1S	12E	420975

26

RECEIVED
 LM AZ STATE OFFICE
 2015 AUG 10 A 10: 18
 PHOENIX, ARIZONA

United States Department of the Interior
Bureau of Land Management
 LANDS/RECREATION & PLANNING
 ONE N CENTRAL AVE
 PHOENIX, AZ 85004 -2203
 Phone: 602-417-9200

Receipt

No: 3362781


Transaction #: 3460787	
Date of Transaction: 08/10/2015	
CUSTOMER:	
RESOLUTION COPPER COMPANY PO BOX 1944 SUPERIOR, AZ 85173-1944 US	

LINE #	QTY	DESCRIPTION	REMARKS	UNIT PRICE	TOTAL
1	1.00	LOCATABLE MINERALS / MINING CLAIMS- NOT NEW-UNADJUD, ONE AUTH NO. ONLY / MINING CLAIM MONEY RECEIVED CASES: AMC366558/\$152365.00	2016 MAINT (983)	- n/a -	152365.00
TOTAL:					\$152,365.00

PAYMENT INFORMATION			
1	AMOUNT:	152365.00	POSTMARKED: N/A
	TYPE:	CHECK	RECEIVED: 08/10/2015
	CHECK NO:	0080001150	
	NAME:	RESOLUTION COPPER 4700 S DAYBREAK PKWY SOUTH JORDAN UT 84095 US	

REMARKS

This receipt was generated by the automated BLM Collections and Billing System and is a paper representation of a portion of the official electronic record contained therein.



 BY: *R. G. Am*

AMC 366558

414403
420864

374059
384892
417125
419583
424465
377139
428432

July 21, 2014

United States Department of Interior
Bureau of Land Management
Records Section
One North Central Avenue
Suite 800
Phoenix, Arizona 85011


Notice of Intent
ANNUAL CLAIM MAINTENANCE FEES for 2014/2015,
By RESOLUTION COPPER COMPANY

To Whom It May Concern:

The Final Rule as published in the Federal Register implements provisions of the Interior Department and related agencies, *that a Statutorily Authorized Adjustment effective June 30, 2014 that requires an annual rental fee of \$155.00* for each unpatented mining claim and site located and held under the General Mining Law of 1872.

This will serve as notice that **RESOLUTION COPPER COMPANY**, a Delaware Corporation, whose address for purposes of this filing is P.O. Box 1944 Superior, Arizona 85273 intends to hold the mining claims and /or mill sites described in **Exhibit "A"** attached hereto for the assessment years **2014/2015**, by payment of the annual claim maintenance fee of \$155.00 per claim or site. Payment of **\$135,625.00** is made herewith for such assessment years for each of the unpatented lode claims and sites. The name, BLM serial number, book and page or index number of recording of the location notice is official records of Gila and Pinal Counties, Arizona, of which are set forth in **Exhibit "A"** attached hereto and by this reference incorporated herein.

Sincerely,


Sterling Hundley
Financial Operations Officer as Manger
RESOLUTION COPPER COMPANY

Telephone 520-689-9374

Cc: file

RECEIVED
BLM AZ STATE OFFICE
2014 JUL 29 A 9:12
PHOENIX, ARIZONA

ENTERED
JUL 30 2014
BY: RAM

3087340

NOTICE OF INTENT TO HOLD
for filings years 2014/2015
RESOLUTION COPPER COMPANY

THE FOLLOWING DESCRIBED PORPERTY CONSISTING OF UNPATENTED MINING CLAIMS SITUATED IN PINAL AND GILA COUNTIES, ARIZONA AND MORE PARTICULARLY DESCRIBED AS FOLLOWS:

Total	Claim	Book	Page	Legal description	Townshi p	Range	AMC
1	JUNO 1	2005	88490	SE 1/4 Section 23	1 N	13E	366558
2	JUNO 2	2005	88491	NE 1/4 Section 23	1N	13E	366559
3	JUNO 3	2005	88492	NE 1/4 Section 23	1N	13E	366560
4	JUNO 4	2005	88493	SE 1/4 Section 23	1N	13E	366561
5	JUNO 5	2005	88494	SE 1/4 Section 23	1N	13E	366562
6	JUNO 6	2005	88495	SE 1/4 Section 23	1N	13E	366563
7	JUNO 7	2005	88496	SE 1/4 Section 24	1N	13E	366564
8	JUNO 8	2005	88497	SE 1/4 Section 23	1N	13E	366565
9	JUNO 9	2005	88498	SW 1/4 Section 24	1N	13E	366566
10	JUNO 10	2005	88499	SW 1/4 Section 24	1N	13E	366567
11	JUNO 11	2005	88500	SW 1/4 Section 24	1N	13E	366568
12	JUNO 12	2005	88501	SW 1/4 Section 24	1N	13E	366569
13	JUNO 13	2005	88502	SW 1/4 Section 24	1N	13E	366570
14	JUNO 16	2005	88503	NW 1/4 Section 25	1N	13E	366571
15	Raptor # 1	2006	135862	SW 1/4 Section 12	1S	13E	374059
16	Raptor # 2	2006	135863	SW 1/4 Section 13	1S	13E	374060
17	Raptor # 3	2006	135864	NE 1/4 Section 12	1S	13E	374061
18	Raptor # 4	2006	135865	NE 1/4 Section 13	1S	13E	374062
19	Raptor # 5	2006	135866	SE 1/4 Section 2	1S	13E	374063
20	Raptor # 6	2006	135867	SE 1/4 Section 2	1S	13E	374064
21	Raptor # 7	2006	135868	NE 1/4 Section 2	1S	13E	374065
22	Richard 1	2007	91252	NW 1/4 Section 34	1S	12E	384892
23	Richard 2	2007	91253	NW 1/4 Section 34	1S	12E	384893
24	Richard 3	2007	91254	NW 1/4 Section 34	1S	12E	384894
25	Richard 4	2007	91255	NW 1/4 Section 34	1S	12E	384895
26	Richard 5	2007	91256	NW 1/4 Section 34	1S	12E	384896
27	Richard 6	2007	91257	SW 1/4 Section 34	1S	12E	384897
28	Richard 7	2007	91258	SW 1/4 Section 34	1S	12E	384898
29	Richard 8	2007	91259	SW 1/4 Section 34	1S	12E	384899
30	Richard 9	2007	91260	SW 1/4 Section 34	1S	12E	384900
31	Richard 10	2007	91261	SW 1/4 Section 34	1S	12E	384901
32	Superior 170	2012	73726	NE 1/4 SEC 32	T1N	12E	417125
33	Superior 171	2012	73727	NE 1/4 SEC 32	T1N	12E	417126

PHOENIX, ARIZONA

RECEIVED

34	Superior 172	2012	73728	NE 1/4 SEC 32	T1N	12E	417127
35	Superior 173	2012	73729	NE 1/4 SEC 32	T1N	12E	417128
36	Superior 174	2012	73730	NW 1/4 SEC 32	T1N	12E	417129
37	Superior 175	2012	73731	NW 1/4 SEC 32	T1N	12E	417130
38	Superior 176	2012	73732	NW 1/4 SEC 32	T1N	12E	417131
39	Superior 177	2012	73733	NW 1/4 SEC 32	T1N	12E	417132
40	Superior 178	2012	73734	NW 1/4 SEC 32	T1N	12E	417133
41	Superior 179	2012	73735	NW 1/4 SEC 32	T1N	12E	417134
42	Superior 196	2012	73736	NW 1/4 SEC 32	T1N	12E	417135
43	Superior 197	2012	73737	SE 1/4 SEC 31	T1N	12E	417136
44	Superior 224	2012	73738	NE 1/4 SEC 5	T1S	12E	417137
45	Superior 225	2012	73739	NE 1/4 SEC 5	T1S	12E	417138
46	Superior 226	2012	73740	NE 1/4 SEC 5	T1S	12E	417139
47	Superior 227	2012	73741	NE 1/4 SEC 5	T1S	12E	417140
48	Superior 228	2012	73742	SE 1/4 SEC 5	T1S	12E	417141
49	Superior 229	2012	73743	SE 1/4 SEC 5	T1S	12E	417142
50	Superior 230	2012	73744	SE 1/4 SEC 5	T1S	12E	417143
51	Superior 231	2012	73745	SE 1/4 SEC 5	T1S	12E	417144
52	Superior 277	2012	73746	SE 1/4 SEC 5	T1S	12E	417145
53	Superior 278	2012	73747	SE 1/4 SEC 5	T1S	12E	417146
54	Superior 279	2012	73748	SE 1/4 SEC 5	T1S	12E	417147
55	Superior 280	2012	73749	SE 1/4 SEC 5	T1S	12E	417148
56	Superior 281	2012	73750	SE 1/4 SEC 5	T1S	12E	417149
57	Superior 282	2012	73751	SE 1/4 SEC 5	T1S	12E	417150
58	Superior 283	2012	73752	SE 1/4 SEC 5	T1S	12E	417151
59	Superior 284	2012	73753	SE 1/4 SEC 5	T1S	12E	417152
60	Superior 285	2012	73754	NW 1/4 SEC 9	T1S	12E	417153
61	Superior 286	2012	73755	NW 1/4 SEC 9	T1S	12E	417154
62	Superior 287	2012	73756	NW 1/4 SEC 9	T1S	12E	417155
63	Superior 288	2012	73757	NW 1/4 SEC 9	T1S	12E	417156
64	Superior 289	2012	73758	NE 1/4 SEC 9	T1S	12E	417157
65	Superior 290	2012	73759	NE 1/4 SEC 9	T1S	12E	417158
66	Superior 291	2012	73760	NE 1/4 SEC 9	T1S	12E	417159
67	Superior 292	2012	73761	NE 1/4 SEC 9	T1S	12E	417160
68	Superior 293	2012	73762	NE 1/4 SEC 9	T1S	12E	417161
69	Superior 294	2012	73763	NE 1/4 SEC 9	T1S	12E	417162
70	Superior 295	2012	73764	NW 1/4 SEC 10	T1S	12E	417163
71	Superior 296	2012	73765	NW 1/4 SEC 10	T1S	12E	417164
72	Superior 297	2012	73766	NW 1/4 SEC 10	T1S	12E	417165
73	Superior 298	2012	73767	NE 1/4 SEC 10	T1S	12E	417166
74	Superior 299	2012	73768	NE 1/4 SEC 10	T1S	12E	417167
75	Superior 300	2012	73769	NE 1/4 SEC 10	T1S	12E	417168
76	Superior 301	2012	73770	NE 1/4 SEC 10	T1S	12E	417169
77	Superior 312	2012	73771	NE 1/4 SEC 10	T1S	12E	417170

PHOENIX, ARIZONA

PLANNING DEPARTMENT

78	Superior 313	2012	73772	NE 1/4 SEC 10	T1S	12E	417171
79	Superior 314	2012	73773	NE 1/4 SEC 10	T1S	12E	417172
80	Superior 315	2012	73774	NE 1/4 SEC 10	T1S	12E	417173
81	Superior 316	2012	73775	NW 1/4 SEC 10	T1S	12E	417174
82	Superior 317	2012	73776	NW 1/4 SEC 10	T1S	12E	417175
83	Superior 318	2012	73777	NW 1/4 SEC 10	T1S	12E	417176
84	Superior 319	2012	73778	NW 1/4 SEC 10	T1S	12E	417177
85	Superior 320	2012	73779	NE 1/4 SEC 9	T1S	12E	417178
86	Superior 321	2012	73780	NE 1/4 SEC 9	T1S	12E	417179
87	Superior 322	2012	73781	NE 1/4 SEC 9	T1S	12E	417180
88	Superior 323	2012	73782	NE 1/4 SEC 9	T1S	12E	417181
89	Superior 324	2012	73783	NE 1/4 SEC 9	T1S	12E	417182
90	Superior 325	2012	73784	NW 1/4 SEC 9	T1S	12E	417183
91	Superior 326	2012	73785	NW 1/4 SEC 9	T1S	12E	417184
92	Superior 327	2012	73786	NW 1/4 SEC 9	T1S	12E	417185
93	Superior 328	2012	73787	NW 1/4 SEC 9	T1S	12E	417186
94	Superior 329	2012	73788	SW 1/4 SEC 9	T1S	12E	417187
95	Superior 330	2012	73789	SW 1/4 SEC 9	T1S	12E	417188
96	Superior 331	2012	73790	SW 1/4 SEC 9	T1S	12E	417189
97	Superior 332	2012	73791	SW 1/4 SEC 9	T1S	12E	417190
98	Superior 333	2012	73792	SE 14 SEC 9	T1S	12E	417191
99	Superior 334	2012	73793	SE 14 SEC 9	T1S	12E	417192
100	Superior 335	2012	73794	SE 14 SEC 9	T1S	12E	417193
101	Superior 336	2012	73795	SE 14 SEC 9	T1S	12E	417194
102	Superior 337	2012	73796	SE 14 SEC 9	T1S	12E	417195
103	Superior 338	2012	73797	SW 1/4 SEC 10	T1S	12E	417196
104	Superior 339	2012	73798	SW 1/4 SEC 10	T1S	12E	417197
105	Superior 340	2012	73799	SW 1/4 SEC 10	T1S	12E	417198
106	Superior 341	2012	73800	SW 1/4 SEC 10	T1S	12E	417199
107	Superior 342	2012	73801	NE 1/4 SEC 10	T1S	12E	417200
108	Superior 343	2012	73802	SE 1/4 SEC 10	T1S	12E	417201
109	Superior 344	2012	73803	SE 1/4 SEC 10	T1S	12E	417202
110	Superior 345	2012	73804	SE 1/4 SEC 10	T1S	12E	417203
111	Superior 348	2012	73805	NE 1/4 SEC 15	T1S	12E	417204
112	Superior 349	2012	73806	NE 1/4 SEC 15	T1S	12E	417205
113	Superior 350	2012	73807	NE 1/4 SEC 15	T1S	12E	417206
114	Superior 351	2012	73808	NE 1/4 SEC 15	T1S	12E	417207
115	Superior 352	2012	73809	NW 1/4 SEC 15	T1S	12E	417208
116	Superior 353	2012	73810	NW 1/4 SEC 15	T1S	12E	417209
117	Superior 354	2012	73811	NW 1/4 SEC 15	T1S	12E	417210
118	Superior 355	2012	73812	NW 1/4 SEC 15	T1S	12E	417211
119	Superior 356	2012	73813	NE 1/4 SEC 16	T1S	12E	417212
120	Superior 357	2012	73814	NE 1/4 SEC 16	T1S	12E	417213
121	Superior 358	2012	73815	NE 1/4 SEC 16	T1S	12E	417214

PHOENIX, ARIZONA

RECEIVED

122	Superior 359	2012	73816	NE 1/4 SEC 16	T1S	12E	417215
123	Superior 360	2012	73817	NE 1/4 SEC 16	T1S	12E	417216
124	Superior 361	2012	73818	NW 1/4 SEC 16	T1S	12E	417217
125	Superior 362	2012	73819	NW 1/4 SEC 16	T1S	12E	417218
126	Superior 363	2012	73820	NW 1/4 SEC 16	T1S	12E	417219
127	Superior 364	2012	73821	NW 1/4 SEC 16	T1S	12E	417220
128	Superior 365	2012	73822	NW 1/4 SEC 16	T1S	12E	417221
129	Superior 366	2012	73823	NW 1/4 SEC 16	T1S	12E	417222
130	Superior 367	2012	73824	NW 1/4 SEC 16	T1S	12E	417223
131	Superior 368	2012	73825	NE 1/4 SEC 16	T1S	12E	417224
132	Superior 369	2012	73826	NE 1/4 SEC 16	T1S	12E	417225
133	Superior 370	2012	73827	NE 1/4 SEC 16	T1S	12E	417226
134	Superior 371	2012	73828	NE 1/4 SEC 16	T1S	12E	417227
135	Superior 372	2012	73829	NE 1/4 SEC 16	T1S	12E	417228
136	Superior 373	2012	73830	NE 1/4 SEC 16	T1S	12E	417229
137	Superior 374	2012	73831	NW 1/4 SEC 15	T1S	12E	417230
138	Superior 375	2012	73832	NW 1/4 SEC 15	T1S	12E	417231
139	Superior 376	2012	73833	NW 1/4 SEC 15	T1S	12E	417232
140	Superior 377	2012	73834	NE 1/4 SEC 15	T1S	12E	417233
141	Superior 378	2012	73835	NE 1/4 SEC 15	T1S	12E	417234
142	Superior 379	2012	73836	SW 1/4 SEC 15	T1S	12E	417235
143	Superior 380	2012	73837	SW 1/4 SEC 15	T1S	12E	417236
144	Superior 381	2012	73838	SW 1/4 SEC 15	T1S	12E	417237
145	Superior 382	2012	73839	SW 1/4 SEC 15	T1S	12E	417238
146	Superior 383	2012	73840	SE 1/4 SEC 16	T1S	12E	417239
147	Superior 384	2012	73841	SE 1/4 SEC 16	T1S	12E	417240
148	Superior 385	2012	73842	SE 1/4 SEC 16	T1S	12E	417241
149	Superior 386	2012	73843	SE 1/4 SEC 16	T1S	12E	417242
150	Superior 387	2012	73844	NE 1/4 SEC 16	T1S	12E	417243
151	Superior 388	2012	73845	SW 1/4 SEC 16	T1S	12E	417244
152	Superior 389	2012	73846	SW 1/4 SEC 16	T1S	12E	417245
153	Superior 390	2012	73847	SW 1/4 SEC 16	T1S	12E	417246
154	Superior 391	2012	73848	SW 1/4 SEC 16	T1S	12E	417247
155	Superior 392	2012	73849	NW 1/4 SEC 16	T1S	12E	417248
156	Superior 397	2012	73850	NE 1/4 SEC 15	T1S	12E	417249
157	Superior 398	2012	73851	NE 1/4 SEC 15	T1S	12E	417250
158	Superior 399	2012	73852	NE 1/4 SEC 15	T1S	12E	417251
159	Superior 400	2012	73853	SE 1/4 SEC 15	T1S	12E	417252
160	Superior 401	2012	73854	SE 1/4 SEC 15	T1S	12E	417253
161	Superior 402	2012	73855	SE 1/4 SEC 15	T1S	12E	417254
162	Superior 405	2012	73856	SE 1/4 SEC 15	T1S	12E	417255
163	Superior 406	2012	73857	SE 1/4 SEC 15	T1S	12E	417256
164	Superior 407	2012	73858	SE 1/4 SEC 15	T1S	12E	417257
165	Superior 408	2012	73859	SE 1/4 SEC 15	T1S	12E	417258

PHOENIX, ARIZONA

166	Superior 409	2012	73860	SW 1/4 SEC 15	T1S	12E	417259
167	Superior 410	2012	73861	SW 1/4 SEC 15	T1S	12E	417260
168	Superior 411	2012	73862	SW 1/4 SEC 15	T1S	12E	417261
169	Superior 412	2012	73863	SW 1/4 SEC 15	T1S	12E	417262
170	Superior 413	2012	73864	SE 1/4 SEC 16	T1S	12E	417263
171	Superior 414	2012	73865	SE 1/4 SEC 16	T1S	12E	417264
172	Superior 415	2012	73866	SE 1/4 SEC 16	T1S	12E	417265
173	Superior 416	2012	73867	SE 1/4 SEC 16	T1S	12E	417266
174	Superior 417	2012	73868	SE 1/4 SEC 16	T1S	12E	417267
175	Superior 418	2012	73869	SW 1/4 SEC 16	T1S	12E	417268
176	Superior 419	2012	73870	SW 1/4 SEC 16	T1S	12E	417269
177	Superior 420	2012	73871	SW 1/4 SEC 16	T1S	12E	417270
178	Superior 421	2012	73872	SW 1/4 SEC 16	T1S	12E	417271
179	Superior 422	2012	73873	SW 1/4 SEC 16	T1S	12E	417272
180	Superior 423	2012	73874	SW 1/4 SEC 16	T1S	12E	417273
181	Superior 424	2012	73875	SW 1/4 SEC 16	T1S	12E	417274
182	Superior 425	2012	73876	SW 1/4 SEC 16	T1S	12E	417275
183	Superior 426	2012	73877	SE 1/4 SEC 16	T1S	12E	417276
184	Superior 427	2012	73878	SE 1/4 SEC 16	T1S	12E	417277
185	Superior 428	2012	73879	SE 1/4 SEC 16	T1S	12E	417278
186	Superior 429	2012	73880	SE 1/4 SEC 16	T1S	12E	417279
187	Superior 430	2012	73881	SE 1/4 SEC 16	T1S	12E	417280
188	Superior 431	2012	73882	SW 1/4 SEC 15	T1S	12E	417281
189	Superior 432	2012	73883	SW 1/4 SEC 15	T1S	12E	417282
190	Superior 433	2012	73884	SW 1/4 SEC 15	T1S	12E	417283
191	Superior 434	2012	73885	SW 1/4 SEC 15	T1S	12E	417284
192	Superior 435	2012	73886	SE 1/4 SEC 15	T1S	12E	417285
193	Superior 436	2012	73887	SE 1/4 SEC 15	T1S	12E	417286
194	Superior 437	2012	73888	SE 1/4 SEC 15	T1S	12E	417287
195	Superior 438	2012	73889	SE 1/4 SEC 15	T1S	12E	417288
196	Superior 441	2012	73890	NE 1/4 SEC 22	T1S	12E	417289
197	Superior 442	2012	73891	NE 1/4 SEC 22	T1S	12E	417290
198	Superior 443	2012	73892	NE 1/4 SEC 22	T1S	12E	417291
199	Superior 444	2012	73893	NE 1/4 SEC 22	T1S	12E	417292
200	Superior 445	2012	73894	NW 1/4 SEC 22	T1S	12E	417293
201	Superior 446	2012	73895	NW 1/4 SEC 22	T1S	12E	417294
202	Superior 447	2012	73896	NW 1/4 SEC 22	T1S	12E	417295
203	Superior 448	2012	73897	NW 1/4 SEC 22	T1S	12E	417296
204	Superior 449	2012	73898	NE 1/4 SEC 21	T1S	12E	417297
205	Superior 450	2012	73899	NE 1/4 SEC 21	T1S	12E	417298
206	Superior 451	2012	73900	NE 1/4 SEC 21	T1S	12E	417299
207	Superior 452	2012	73901	NE 1/4 SEC 21	T1S	12E	417300
208	Superior 453	2012	73902	NE 1/4 SEC 21	T1S	12E	417301
209	Superior 454	2012	73903	NW 1/4 SEC 21	T1S	12E	417302

PHOENIX, ARIZONA

RECEIVED

210	Superior 455	2012	73904	NW 1/4 SEC 21	T1S	12E	417303
211	Superior 456	2012	73905	NW 1/4 SEC 21	T1S	12E	417304
212	Superior 457	2012	73906	NW 1/4 SEC 21	T1S	12E	417305
213	Superior 458	2012	73907	SW 1/4 SEC 22	T1S	12E	417306
214	Superior 459	2012	73908	SW 1/4 SEC 22	T1S	12E	417307
215	Superior 460	2012	73909	SW 1/4 SEC 22	T1S	12E	417308
216	Superior 461	2012	73910	SW 1/4 SEC 22	T1S	12E	417309
217	Superior 462	2012	73911	NE 1/4 SEC 22	T1S	12E	417310
218	Superior 463	2012	73912	SE 1/4 SEC 22	T1S	12E	417311
219	Superior 464	2012	73913	SE 1/4 SEC 22	T1S	12E	417312
220	Superior 465	2012	73914	SE 1/4 SEC 22	T1S	12E	417313
221	Superior 466	2012	73915	SE 1/4 SEC 22	T1S	12E	417314
222	Superior 467	2012	73916	NE 1/4 SEC 27	T1S	12E	417315
223	Superior 468	2012	73917	NE 1/4 SEC 27	T1S	12E	417316
224	Superior 469	2012	73918	NE 1/4 SEC 27	T1S	12E	417317
225	Superior 470	2012	73919	NE 1/4 SEC 27	T1S	12E	417318
226	Superior 471	2012	73920	NE 1/4 SEC 27	T1S	12E	417319
227	Superior 472	2012	73921	NW 1/4 SEC 27	T1S	12E	417320
228	Superior 473	2012	73922	NW 1/4 SEC 27	T1S	12E	417321
229	Superior 474	2012	73923	NW 1/4 SEC 27	T1S	12E	417322
230	Superior 475	2012	73924	NW 1/4 SEC 27	T1S	12E	417323
231	Superior 476	2012	73925	NE 1/4 SEC 27	T1S	12E	417324
232	Superior 477	2012	73926	NE 1/4 SEC 27	T1S	12E	417325
233	Superior 478	2012	73927	NE 1/4 SEC 27	T1S	12E	417326
234	HC 1	2012	104632	NE 1/4 SEC 16	T1S	12E	419583
235	HC 2	2012	104633	NE 1/4 SEC 17	T1S	12E	419584
236	HC 3	2012	104634	NW 1/4 SEC 17	T1S	12E	419585
237	HC 4	2012	104635	NW 1/4 SEC 17	T1S	12E	419586
238	HC 5	2012	104636	NW 1/4 SEC 18	T1S	12E	419587
239	HC 6	2012	104637	NW 1/4 SEC 18	T1S	12E	419588
240	HC 7	2012	104638	NW 1/4 SEC 18	T1S	12E	419589
241	HC 8	2012	104639	NW 1/4 SEC 18	T1S	12E	419590
242	HC 9	2012	104640	NW 1/4 SEC 13	T1S	11E	419591
243	HC 10	2012	104641	NW 1/4 SEC 13	T1S	11E	419592
244	HC 11	2012	104642	NE 1/4 SEC 14	T1S	11E	419593
245	HC 12	2012	104643	NE 1/4 SEC 14	T1S	11E	419594
246	HC 13	2012	104644	NE 1/4 SEC 14	T1S	11E	419595
247	HC 14	2012	104645	NW 1/4 Sec 14	T1S	11E	419596
248	HC 15	2012	104646	NW 1/4 Sec 14	T1S	11E	419597
249	HC 16	2012	104647	NE 1/4 Sec 15	T1S	11E	419598
250	HC 17	2012	104648	NE 1/4 Sec 15	T1S	11E	419599
251	HC 18	2012	104649	NE 1/4 Sec 15	T1S	11E	419600
252	HC 19	2012	104650	NE 1/4 Sec 15	T1S	11E	419601
253	HC 20	2012	104651	NE 1/4 Sec 15	T1S	11E	419602

PHOENIX, ARIZONA

254	HC 21	2012	104652	NE 1/4 Sec 15	T1S	11E	419603
255	HC 22	2012	104653	NW 1/4 Sec 14	T1S	11E	419604
256	HC 23	2012	104654	NW 1/4 Sec 14	T1S	11E	419605
257	HC 24	2012	104655	NW 1/4 Sec 14	T1S	11E	419606
258	HC 25	2012	104656	NE 1/4 Sec 14	T1S	11E	419607
259	HC 26	2012	104657	NE 1/4 Sec 14	T1S	11E	419608
260	HC 27	2012	104658	NE 1/4 Sec 14	T1S	11E	419609
261	HC 28	2012	104659	NE 1/4 Sec 14	T1S	11E	419610
262	HC 29	2012	104660	NE 1/4 Sec 14	T1S	11E	419611
263	HC 30	2012	104661	NW 1/4 Sec 13	T1S	11E	419612
264	HC 31	2012	104662	NW 1/4 Sec 13	T1S	11E	419613
265	HC 32	2012	104663	NW 1/4 Sec 13	T1S	11E	419614
266	HC 33	2012	104664	NW 1/4 Sec 13	T1S	11E	419615
267	HC 34	2012	104665	NW 1/4 Sec 13	T1S	11E	419616
268	HC 35	2012	104666	NE 1/4 Sec 13	T1S	11E	419617
269	HC 36	2012	104667	NE 1/4 Sec 13	T1S	11E	419618
270	HC 37	2012	104668	NW 1/4 Sec 18	T1S	12E	419619
271	HC 38	2012	104669	NW 1/4 Sec 18	T1S	12E	419620
272	HC 39	2012	104670	NW 1/4 Sec 18	T1S	12E	419621
273	HC 40	2012	104671	NW 1/4 Sec 18	T1S	12E	419622
274	HC 41	2012	104672	NW 1/4 Sec 18	T1S	12E	419623
275	HC 42	2012	104673	NE 1/4 of Sec 18	T1S	12E	419624
276	HC 43	2012	104674	NE 1/4 of Sec 18	T1S	12E	419625
277	HC 44	2012	104675	NE 1/4 of Sec 18	T1S	12E	419626
278	HC 45	2012	104676	NE 1/4 of Sec 18	T1S	12E	419627
279	HC 46	2012	104677	NW 1/4 Sec 17	T1S	12E	419628
280	HC 47	2012	104678	NW 1/4 Sec 17	T1S	12E	419629
281	HC 48	2012	104679	NW 1/4 Sec 17	T1S	12E	419630
282	HC 49	2012	104680	NW 1/4 Sec 17	T1S	12E	419631
283	HC 50	2012	104681	NW 1/4 Sec 17	T1S	12E	419632
284	HC 51	2012	104682	NE 1/4 Sec 17	T1S	12E	419633
285	HC 52	2012	104683	NE 1/4 Sec 17	T1S	12E	419634
286	HC 53	2012	104684	NE 1/4 Sec 17	T1S	12E	419635
287	HC 54	2012	104685	NE 1/4 Sec 17	T1S	12E	419636
288	HC 55	2012	104686	NE 1/4 Sec 17	T1S	12E	419637
289	HC 56	2012	104687	NE 1/4 Sec 17	T1S	12E	419638
290	HC 57	2012	104688	NE 1/4 Sec 17	T1S	12E	419639
291	HC 58	2012	104689	NE 1/4 Sec 17	T1S	12E	419640
292	HC 59	2012	104690	SW 1/4 Sec 17	T1S	12E	419641
293	HC 60	2012	104691	NW 1/4 Sec 17	T1S	12E	419642
294	HC 61	2012	104692	NW 1/4 Sec 17	T1S	12E	419643
295	HC 62	2012	104693	NW 1/4 Sec 17	T1S	12E	419644
296	HC 63	2012	104694	NW 1/4 Sec 17	T1S	12E	419645
297	HC 64	2012	104695	SW 1/4 Sec 17	T1S	12E	419646

PHOENIX, ARIZONA

298	HC 65	2012	104696	NE 1/4 Sec 18	T1S	12E	419647
299	HC 66	2012	104697	NE 1/4 Sec 18	T1S	12E	419648
300	HC 67	2012	104698	NE 1/4 Sec 18	T1S	12E	419649
301	HC 68	2012	104699	SW 1/4 Sec 18	T1S	12E	419650
302	HC 69	2012	104700	NW 1/4 Sec 18	T1S	12E	419651
303	HC 70	2012	104701	NW 1/4 Sec 18	T1S	12E	419652
304	HC 71	2012	104702	NW 1/4 Sec 18	T1S	12E	419653
305	HC 72	2012	104703	NW 1/4 Sec 18	T1S	12E	419654
306	HC 73	2012	104704	NE 1/4 SEC 13	T1S	11E	419655
307	HC 74	2012	104705	NE 1/4 SEC 13	T1S	11E	419656
308	HC 75	2012	104706	NE 1/4 SEC 13	T1S	11E	419657
309	HC 76	2012	104707	NE 1/4 SEC 13	T1S	11E	419658
310	HC 77	2012	104708	SW 1/4 SEC 13	T1S	11E	419659
311	HC 78	2012	104709	NW 1/4 SEC 13	T1S	11E	419660
312	HC 79	2012	104710	NW 1/4 SEC 13	T1S	11E	419661
313	HC 80	2012	104711	NW 1/4 SEC 13	T1S	11E	419662
314	HC 81	2012	104712	NW 1/4 SEC 13	T1S	11E	419663
315	HC 82	2012	104713	NE 1/4 SEC 14	T1S	11E	419664
316	HC 83	2012	104714	NE 1/4 SEC 14	T1S	11E	419665
317	HC 84	2012	104715	NE 1/4 SEC 14	T1S	11E	419666
318	HC 85	2012	104716	NE 1/4 SEC 14	T1S	11E	419667
319	HC 86	2012	104717	NW 1/4 SEC 14	T1S	11E	419668
320	HC 87	2012	104718	NW 1/4 SEC 14	T1S	11E	419669
321	HC 88	2012	104719	NW 1/4 SEC 14	T1S	11E	419670
322	HC 89	2012	104720	NW 1/4 SEC 14	T1S	11E	419671
323	HC 90	2012	104721	NW 1/4 SEC 14	T1S	11E	419672
324	HC 91	2012	104722	NE 1/4 SEC 15	T1S	11E	419673
325	HC 92	2012	104723	NE 1/4 SEC 15	T1S	11E	419674
326	HC 93	2012	104724	NE 1/4 SEC 15	T1S	11E	419675
327	HC 94	2012	104725	NE 1/4 SEC 15	T1S	11E	419676
328	HC 95	2012	104726	SE 1/4 SEC 15	T1S	11E	419677
329	HC 96	2012	104727	NW 1/4 Sec 15	T1S	11E	419678
330	HC 97	2012	104728	NW 1/4 Sec 15	T1S	11E	419679
331	HC 98	2012	104729	SW 1/4 Sec 15	T1S	11E	419680
332	HC 99	2012	104730	SW 1/4 Sec 15	T1S	11E	419681
333	HC 100	2012	104731	SW 1/4 Sec 15	T1S	11E	419682
334	HC 101	2012	104732	SW 1/4 Sec 15	T1S	11E	419683
335	HC 102	2012	104733	SW 1/4 Sec 15	T1S	11E	419684
336	HC 103	2012	104734	SW 1/4 Sec 15	T1S	11E	419685
337	HC 104	2012	104735	SE 1/4 Sec 15	T1S	11E	419686
338	HC 105	2012	104736	SE 1/4 Sec 15	T1S	11E	419687
339	HC 106	2012	104737	SE 1/4 Sec 15	T1S	11E	419688
340	HC 107	2012	104738	SE 1/4 Sec 15	T1S	11E	419689
341	HC 108	2012	104739	SE 1/4 Sec 15	T1S	11E	419690

PHOENIX, ARIZONA

342	HC 109	2012	104740	SW 1/4 Sec 14	T1S	11E	419691
343	HC 110	2012	104741	SW 1/4 Sec 14	T1S	11E	419692
344	HC 111	2012	104742	SW 1/4 Sec 14	T1S	11E	419693
345	HC 112	2012	104743	SW 1/4 Sec 14	T1S	11E	419694
346	HC 113	2012	104744	SE 1/4 Sec 14	T1S	11E	419695
347	HC 114	2012	104745	SE 1/4 Sec 14	T1S	11E	419696
348	HC 115	2012	104746	SE 1/4 Sec 14	T1S	11E	419697
349	HC 116	2012	104747	SE 1/4 Sec 14	T1S	11E	419698
350	HC 117	2012	104748	SE 1/4 Sec 14	T1S	11E	419699
351	HC 118	2012	104749	SW 1/4 Sec 13	T1S	11E	419700
352	HC 119	2012	104750	SW 1/4 Sec 13	T1S	11E	419701
353	HC 120	2012	104751	SW 1/4 Sec 13	T1S	11E	419702
354	HC 121	2012	104752	SW 1/4 Sec 13	T1S	11E	419703
355	HC 122	2012	104753	SW 1/4 Sec 13	T1S	11E	419704
356	HC 123	2012	104754	SE 1/4 Sec 13	T1S	11E	419705
357	HC 124	2012	104755	SE 1/4 Sec 13	T1S	11E	419706
358	HC 125	2012	104756	SE 1/4 Sec 13	T1S	11E	419707
359	HC 126	2012	104757	SE 1/4 Sec 13	T1S	11E	419708
360	HC 127	2012	104758	SW 1/4 Sec 18	T1S	12E	419709
361	HC 128	2012	104759	SW 1/4 Sec 18	T1S	12E	419710
362	HC 129	2012	104760	SW 1/4 Sec 18	T1S	12E	419711
363	HC 130	2012	104761	SW 1/4 Sec 18	T1S	12E	419712
364	HC 131	2012	104762	SW 1/4 Sec 18	T1S	12E	419713
365	HC 132	2012	104763	SE 1/4 Sec 18	T1S	12E	419714
366	HC 133	2012	104764	SE 1/4 Sec 18	T1S	12E	419715
367	HC 134	2012	104765	SE 1/4 Sec 18	T1S	12E	419716
368	HC 135	2012	104766	SE 1/4 Sec 18	T1S	12E	419717
369	HC 136	2012	104767	SW 1/4 Sec 17	T1S	12E	419718
370	HC 137	2012	104768	SW 1/4 Sec 17	T1S	12E	419719
371	HC 138	2012	104769	SW 1/4 Sec 17	T1S	12E	419720
372	HC 139	2012	104770	SW 1/4 Sec 17	T1S	12E	419721
373	HC 140	2012	104771	SW 1/4 Sec 17	T1S	12E	419722
374	HC 141	2012	104772	NW 1/4 Sec 20	T1S	12E	419723
375	HC 142	2012	104773	NW 1/4 Sec 20	T1S	12E	419724
376	HC 143	2012	104774	NW 1/4 Sec 20	T1S	12E	419725
377	HC 144	2012	104775	NE 1/4 Sec 19	T1S	12E	419726
378	HC 145	2012	104776	NE 1/4 Sec 19	T1S	12E	419727
379	HC 146	2012	104777	NE 1/4 Sec 19	T1S	12E	419728
380	HC 147	2012	104778	NE 1/4 Sec 19	T1S	12E	419729
381	HC 148	2012	104779	NW 1/4 Sec 19	T1S	12E	419730
382	HC 149	2012	104780	NW 1/4 Sec 19	T1S	12E	419731
383	HC 150	2012	104781	NW 1/4 Sec 19	T1S	12E	419732
384	HC 151	2012	104782	NW 1/4 Sec 19	T1S	12E	419733
385	HC 152	2012	104783	NW 1/4 Sec 19	T1S	12E	419734

PHOENIX, ARIZONA

386	HC 153	2012	104784	NE 1/4 Sec 24	T1S	11E	419735
387	HC 154	2012	104785	NE 1/4 Sec 24	T1S	11E	419736
388	HC 155	2012	104786	NE 1/4 Sec 24	T1S	11E	419737
389	HC 156	2012	104787	NE 1/4 Sec 24	T1S	11E	419738
390	HC 157	2012	104788	NW 1/4 Sec 24	T1S	11E	419739
391	HC 158	2012	104789	NW 1/4 Sec 24	T1S	11E	419740
392	HC 159	2012	104790	NW 1/4 Sec 24	T1S	11E	419741
393	HC 160	2012	104791	NW 1/4 Sec 24	T1S	11E	419742
394	HC 161	2012	104792	NW 1/4 Sec 24	T1S	11E	419743
395	HC 162	2012	104793	NE 1/4 Sec 23	T1S	11E	419744
396	HC 163	2012	104794	NE 1/4 Sec 23	T1S	11E	419745
397	HC 164	2012	104795	NE 1/4 Sec 23	T1S	11E	419746
398	HC 165	2012	104796	NE 1/4 Sec 23	T1S	11E	419747
399	HC 166	2012	104797	NE 1/4 Sec 23	T1S	11E	419748
400	HC 167	2012	104798	NW 1/4 Sec 23	T1S	11E	419749
401	HC 168	2012	104799	NW 1/4 Sec 23	T1S	11E	419750
402	HC 169	2012	104800	NW 1/4 Sec 23	T1S	11E	419751
403	HC 170	2012	104801	NW 1/4 Sec 23	T1S	11E	419752
404	HC 171	2012	104802	NE 1/4 Sec 22	T1S	11E	419753
405	HC 172	2012	104803	NE 1/4 Sec 22	T1S	11E	419754
406	HC 173	2012	104804	NE 1/4 Sec 22	T1S	11E	419755
407	HC 174	2012	104805	NE 1/4 Sec 22	T1S	11E	419756
408	HC 175	2012	104806	SE 1/4 Sec 15	T1S	11E	419757
409	HC 176	2012	104807	SW 1/4 Sec 15	T1S	11E	419758
410	HC 177	2012	104808	NW 1/4 Sec 22	T1S	11E	419759
411	HC 178	2012	104809	NW 1/4 Sec 22	T1S	11E	419760
412	HC 179	2012	104810	NW 1/4 Sec 22	T1S	11E	419761
413	HC 180	2012	104811	NW 1/4 Sec 22	T1S	11E	419762
414	HC 181	2012	104812	NW 1/4 Sec 22	T1S	11E	419763
415	HC 182	2012	104813	NW 1/4 Sec 22	T1S	11E	419764
416	HC 183	2012	104814	NW 1/4 Sec 22	T1S	11E	419765
417	HC 184	2012	104815	NE 1/4 Sec 22	T1S	11E	419766
418	HC 185	2012	104816	NE 1/4 Sec 22	T1S	11E	419767
419	HC 186	2012	104817	NE 1/4 Sec 22	T1S	11E	419768
420	HC 187	2012	104818	NE 1/4 Sec 22	T1S	11E	419769
421	HC 188	2012	104819	NE 1/4 Sec 22	T1S	11E	419770
422	HC 189	2012	104820	NW 1/4 Sec 23	T1S	11E	419771
423	HC 190	2012	104821	NW 1/4 Sec 23	T1S	11E	419772
424	HC 191	2012	104822	NW 1/4 Sec 23	T1S	11E	419773
425	HC 192	2012	104823	NW 1/4 Sec 23	T1S	11E	419774
426	HC 193	2012	104824	NE 1/4 Sec 23	T1S	11E	419775
427	HC 194	2012	104825	NE 1/4 Sec 23	T1S	11E	419776
428	HC 195	2012	104826	NE 1/4 Sec 23	T1S	11E	419777
429	HC 196	2012	104827	NE 1/4 Sec 23	T1S	11E	419778

PHOENIX, ARIZONA
 419762
 419763
 419764
 419765
 419766
 419767
 419768
 419769

430	HC 197	2012	104828	NE 1/4 Sec 23	T1S	11E	419779
431	HC 198	2012	104829	NW 1/4 Sec 24	T1S	11E	419780
432	HC 199	2012	104830	NW 1/4 Sec 24	T1S	11E	419781
433	HC 200	2012	104831	NW 1/4 Sec 24	T1S	11E	419782
434	HC 201	2012	104832	NW 1/4 Sec 24	T1S	11E	419783
435	HC 202	2012	104833	NW 1/4 Sec 24	T1S	11E	419784
436	HC 203	2012	104834	NE 1/4 Sec 24	T1S	11E	419785
437	HC 204	2012	104835	NE 1/4 Sec 24	T1S	11E	419786
438	HC 205	2012	104836	NE 1/4 Sec 24	T1S	11E	419787
439	HC 206	2012	104837	NE 1/4 Sec 24	T1S	11E	419788
440	HC 207	2012	104838	NW 1/4 Sec 19	T1S	12E	419789
441	HC 208	2012	104839	NW 1/4 Sec 19	T1S	12E	419790
442	HC 209	2012	104840	NW 1/4 Sec 19	T1S	12E	419791
443	HC 210	2012	104841	NW 1/4 Sec 19	T1S	12E	419792
444	HC 211	2012	104842	NW 1/4 Sec 19	T1S	12E	419793
445	HC 212	2012	104843	NE 1/4 Sec 19	T1S	12E	419794
446	HC 213	2012	104844	NE 1/4 Sec 19	T1S	12E	419795
447	HC 214	2012	104845	NE 1/4 Sec 19	T1S	12E	419796
448	HC 215	2012	104846	NE 1/4 Sec 19	T1S	12E	419797
449	HC 216	2012	104847	NW 1/4 Sec 20	T1S	12E	419798
450	HC 217	2012	104848	NW 1/4 Sec 20	T1S	12E	419799
451	HC 218	2012	104849	SW 1/4 Sec 20	T1S	12E	419800
452	HC 219	2012	104850	SW 1/4 Sec 20	T1S	12E	419801
453	HC 220	2012	104851	SE 1/4 Sec 19	T1S	12E	419802
454	HC 221	2012	104852	SE 1/4 Sec 19	T1S	12E	419803
455	HC 222	2012	104853	SE 1/4 Sec 19	T1S	12E	419804
456	HC 223	2012	104854	SE 1/4 Sec 19	T1S	12E	419805
457	HC 224	2012	104855	SE 1/4 Sec 19	T1S	12E	419806
458	HC 225	2012	104856	SW 1/4 Sec 19	T1S	12E	419807
459	HC 226	2012	104857	SW 1/4 Sec 19	T1S	12E	419808
460	HC 227	2012	104858	SW 1/4 Sec 19	T1S	12E	419809
461	HC 228	2012	104859	NW 1/4 Sec 19	T1S	12E	419810
462	HC 229	2012	104860	NE 1/4 Sec 24	T1S	11E	419811
463	HC 230	2012	104861	NE 1/4 Sec 24	T1S	11E	419812
464	HC 231	2012	104862	NE 1/4 Sec 24	T1S	11E	419813
465	HC 232	2012	104863	NE 1/4 Sec 24	T1S	11E	419814
466	HC 233	2012	104864	NE 1/4 Sec 24	T1S	11E	419815
467	HC 234	2012	104865	NW 1/4 Sec 24	T1S	11E	419816
468	HC 235	2012	104866	NW 1/4 Sec 24	T1S	11E	419817
469	HC 236	2012	104867	NW 1/4 Sec 24	T1S	11E	419818
470	HC 237	2012	104868	NW 1/4 Sec 24	T1S	11E	419819
471	HC 238	2012	104869	NE 1/4 Sec 23	T1S	11E	419820
472	HC 239	2012	104870	NE 1/4 Sec 23	T1S	11E	419821
473	HC 240	2012	104871	NE 1/4 Sec 23	T1S	11E	419822

PHOENIX, ARIZONA

474	HC 241	2012	104872	NE 1/4 Sec 23	T1S	11E	419823
475	HC 242	2012	104873	NW 1/4 Sec 23	T1S	11E	419824
476	HC 243	2012	104874	NW 1/4 Sec 23	T1S	11E	419825
477	HC 244	2012	104875	NW 1/4 Sec 23	T1S	11E	419826
478	HC 245	2012	104876	NW 1/4 Sec 23	T1S	11E	419827
479	HC 246	2012	104877	NW 1/4 Sec 23	T1S	11E	419828
480	HC 247	2012	104878	NE 1/4 Sec 22	T1S	11E	419829
481	HC 248	2012	104879	NE 1/4 Sec 22	T1S	11E	419830
482	HC 249	2012	104880	NE 1/4 Sec 22	T1S	11E	419831
483	HC 250	2012	104881	NE 1/4 Sec 22	T1S	11E	419832
484	HC 251	2012	104882	SE 1/4 Sec 22	T1S	11E	419833
485	HC 252	2012	104883	NW 1/4 Sec 22	T1S	11E	419834
486	HC 253	2012	104884	NW 1/4 Sec 22	T1S	11E	419835
487	HC 254	2012	104885	NW 1/4 Sec 22	T1S	11E	419836
488	HC 255	2012	104886	NW 1/4 Sec 22	T1S	11E	419837
489	HC 256	2012	104887	SW 1/4 Sec 22	T1S	11E	419838
490	HC 257	2012	104888	SW 1/4 Sec 22	T1S	11E	419839
491	HC 258	2012	104889	SW 1/4 Sec 22	T1S	11E	419840
492	HC 259	2012	104890	SW 1/4 Sec 22	T1S	11E	419841
493	HC 260	2012	104891	SE 1/4 Sec 22	T1S	11E	419842
494	HC 261	2012	104892	SE 1/4 Sec 22	T1S	11E	419843
495	HC 262	2012	104893	SE 1/4 Sec 22	T1S	11E	419844
496	HC 263	2012	104894	SE 1/4 Sec 22	T1S	11E	419845
497	HC 264	2012	104895	SE 1/4 Sec 22	T1S	11E	419846
498	HC 265	2012	104896	SW 1/4 Sec 23	T1S	11E	419847
499	HC 267	2012	104897	SW 1/4 Sec 23	T1S	11E	419848
500	HC 268	2012	104898	SW 1/4 Sec 23	T1S	11E	419849
501	HC 269	2012	104899	SW 1/4 Sec 23	T1S	11E	419850
502	HC 270	2012	104900	SE 1/4 Sec 23	T1S	11E	419851
503	HC 271	2012	104901	SE 1/4 Sec 23	T1S	11E	419852
504	HC 272	2012	104902	SE 1/4 Sec 23	T1S	11E	419853
505	HC 273	2012	104903	SE 1/4 Sec 23	T1S	11E	419854
506	HC 274	2012	104904	SE 1/4 Sec 23	T1S	11E	419855
507	HC 275	2012	104905	SW 1/4 Sec 24	T1S	11E	419856
508	HC 276	2012	104906	SW 1/4 Sec 24	T1S	11E	419857
509	HC 277	2012	104907	SW 1/4 Sec 24	T1S	11E	419858
510	HC 278	2012	104908	SW 1/4 Sec 24	T1S	11E	419859
511	HC 279	2012	104909	SW 1/4 Sec 24	T1S	11E	419860
512	HC 280	2012	104910	SE 1/4 Sec 24	T1S	11E	419861
513	HC 281	2012	104911	SE 1/4 Sec 24	T1S	11E	419862
514	HC 282	2012	104912	SE 1/4 Sec 24	T1S	11E	419863
515	HC 283	2012	104913	SE 1/4 Sec 24	T1S	11E	419864
516	HC 284	2012	104914	SW 1/4 Sec 19	T1S	12E	419865
517	HC 285	2012	104915	SW 1/4 Sec 19	T1S	12E	419866

PHOENIX, ARIZONA

518	HC 286	2012	104916	SW 1/4 Sec 20	T1S	12E	419867
519	HC 287	2012	104917	SW 1/4 Sec 20	T1S	12E	419868
520	HC 288	2012	104918	NW 1/4 Sec 30	T1S	12E	419869
521	HC 289	2012	104919	NW 1/4 Sec 30	T1S	12E	419870
522	HC 290	2012	104920	NW 1/4 Sec 30	T1S	12E	419871
523	HC 291	2012	104921	NW 1/4 Sec 25	T1S	11E	419872
524	HC 293	2012	104922	NW 1/4 Sec 25	T1S	11E	419873
525	HC 294	2012	104923	NW 1/4 Sec 25	T1S	11E	419874
526	HC 295	2012	104924	NW 1/4 Sec 25	T1S	11E	419875
527	HC 296	2012	104925	NW 1/4 Sec 25	T1S	11E	419876
528	HC 297	2012	104926	NW 1/4 Sec 25	T1S	11E	419877
529	HC 298	2012	104927	NW 1/4 Sec 25	T1S	11E	419878
530	HC 299	2012	104928	NW 1/4 Sec 25	T1S	11E	419879
531	HC 300	2012	104929	NW 1/4 Sec 25	T1S	11E	419880
532	HC 301	2012	104930	NE 1/4 Sec 26	T1S	11E	419881
533	HC 302	2012	104931	NE 1/4 Sec 26	T1S	11E	419882
534	HC 303	2012	104932	NE 1/4 Sec 26	T1S	11E	419883
535	HC 304	2012	104933	NE 1/4 Sec 26	T1S	11E	419884
536	HC 305	2012	104934	NE 1/4 Sec 26	T1S	11E	419885
537	HC 306	2012	104935	NW 1/4 Sec 26	T1S	11E	419886
538	HC 307	2012	104936	NW 1/4 Sec 26	T1S	11E	419887
539	HC 308	2012	104937	NW 1/4 Sec 26	T1S	11E	419888
540	HC 309	2012	104938	NW 1/4 Sec 26	T1S	11E	419889
541	HC 310	2012	104939	NE 1/4 Sec 27	T1S	11E	419890
542	HC 311	2012	104940	NE 1/4 Sec 27	T1S	11E	419891
543	HC 312	2012	104941	NE 1/4 Sec 27	T1S	11E	419892
544	HC 313	2012	104942	NE 1/4 Sec 27	T1S	11E	419893
545	HC 314	2012	104943	NW 1/4 Sec 27	T1S	11E	419894
546	HC 315	2012	104944	NW 1/4 Sec 27	T1S	11E	419895
547	HC 316	2012	104945	NW 1/4 Sec 27	T1S	11E	419896
548	HC 317	2012	104946	NW 1/4 Sec 27	T1S	11E	419897
549	HC 318	2012	104947	NW 1/4 Sec 27	T1S	11E	419898
550	HC 319	2012	104948	SW 1/4 Sec 27	T1S	11E	419899
551	HC 320	2012	104949	SW 1/4 Sec 27	T1S	11E	419900
552	HC 321	2012	104950	SW 1/4 Sec 27	T1S	11E	419901
553	HC 322	2012	104951	SW 1/4 Sec 27	T1S	11E	419902
554	HC 323	2012	104952	NE 1/4 Sec 27	T1S	11E	419903
555	HC 324	2012	104953	SE 1/4 Sec 27	T1S	11E	419904
556	HC 325	2012	104954	SE 1/4 Sec 27	T1S	11E	419905
557	HC 326	2012	104955	SE 1/4 Sec 27	T1S	11E	419906
558	HC 327	2012	104956	SE 1/4 Sec 27	T1S	11E	419907
559	HC 328	2012	104957	SW 1/4 Sec 26	T1S	11E	419908
560	HC 329	2012	104958	SW 1/4 Sec 26	T1S	11E	419909
561	HC 330	2012	104959	SW 1/4 Sec 26	T1S	11E	419910

PHOENIX, ARIZONA

RECEIVED

562	HC 331	2012	104960	SW 1/4 Sec 26	T1S	11E	419911
563	HC 332	2012	104961	NE 1/4 Sec 26	T1S	11E	419912
564	HC 333	2012	104962	SE 1/4 Sec 26	T1S	11E	419913
565	HC 334	2012	104963	SE 1/4 Sec 26	T1S	11E	419914
566	HC 335	2012	104964	SE 1/4 Sec 26	T1S	11E	419915
567	HC 336	2012	104965	SE 1/4 Sec 26	T1S	11E	419916
568	HC 337	2012	104966	SW 1/4 Sec 25	T1S	11E	419917
569	HC 338	2012	104967	SW 1/4 Sec 25	T1S	11E	419918
570	HC 339	2012	104968	SW 1/4 Sec 25	T1S	11E	419919
571	HC 340	2012	104969	SW 1/4 Sec 25	T1S	11E	419920
572	HC 341	2012	104970	SE 1/4 Sec 25	T1S	11E	419921
573	HC 342	2012	104971	SE 1/4 Sec 25	T1S	11E	419922
574	HC 343	2012	104972	SE 1/4 Sec 25	T1S	11E	419923
575	HC 344	2012	104973	SE 1/4 Sec 25	T1S	11E	419924
576	HC 345	2012	104974	SE 1/4 Sec 25	T1S	11E	419925
577	HC 346	2012	104975	SW 1/4 Sec 30	T1S	12E	419926
578	HC 347	2012	104976	SW 1/4 Sec 30	T1S	12E	419927
579	HC 348	2012	104977	NW 1/4 Sec 30	T1S	12E	419928
580	HC 349	2012	104978	NW 1/4 Sec 30	T1S	12E	419929
581	HC 350	2012	104979	SW 1/4 Sec 30	T1S	12E	419930
582	HC 351	2012	104980	NE 1/4 Sec 30	T1S	12E	419931
583	HC 352	2012	104981	NE 1/4 Sec 30	T1S	12E	419932
584	HC 353	2012	104982	NE 1/4 Sec 30	T1S	12E	419933
585	HC 354	2012	104983	NE 1/4 Sec 30	T1S	12E	419934
586	HC 355	2012	104984	SE 1/4 Sec 30	T1S	12E	419935
587	HC 356	2012	104985	SE 1/4 Sec 30	T1S	12E	419936
588	HC 357	2012	104986	SE 1/4 Sec 30	T1S	12E	419937
589	HC 358	2012	104987	SE 1/4 Sec 30	T1S	12E	419938
590	HC 359	2012	104988	SW 1/4 Sec 30	T1S	12E	419939
591	HC 360	2012	104989	SW 1/4 Sec 30	T1S	12E	419940
592	HC 361	2012	104990	SW 1/4 Sec 30	T1S	12E	419941
593	HC 362	2012	104991	SW 1/4 Sec 30	T1S	12E	419942
594	HC 363	2012	104992	SW 1/4 Sec 30	T1S	12E	419943
595	HC 364	2012	104993	SE 1/4 Sec 25	T1S	11E	419944
596	HC 365	2012	104994	SE 1/4 Sec 25	T1S	11E	419945
597	HC 366	2012	104995	SE 1/4 Sec 25	T1S	11E	419946
598	HC 367	2012	104996	SE 1/4 Sec 25	T1S	11E	419947
599	HC 368	2012	104997	SW 1/4 Sec 25	T1S	11E	419948
600	HC 369	2012	104998	SW 1/4 Sec 25	T1S	11E	419949
601	HC 370	2012	104999	SW 1/4 Sec 25	T1S	11E	419950
602	HC 371	2012	105000	SW 1/4 Sec 25	T1S	11E	419951
603	HC 372	2012	105001	SW 1/4 Sec 25	T1S	11E	419952
604	HC 373	2012	105002	SE 1/4 Sec 26	T1S	11E	419953
605	HC 374	2012	105003	SE 1/4 Sec 26	T1S	11E	419954

PHOENIX, ARIZONA

RECEIVED

606	HC 375	2012	105004	SE 1/4 Sec 26	T1S	11E	419955
607	HC 376	2012	105005	SE 1/4 Sec 26	T1S	11E	419956
608	HC 377	2012	105006	SE 1/4 Sec 26	T1S	11E	419957
609	HC 378	2012	105007	SW 1/4 Sec 26	T1S	11E	419958
610	HC 379	2012	105008	SW 1/4 Sec 26	T1S	11E	419959
611	HC 380	2012	105009	SW 1/4 Sec 26	T1S	11E	419960
612	HC 381	2012	105010	SW 1/4 Sec 26	T1S	11E	419961
613	HC 382	2012	105011	SE 1/4 Sec 27	T1S	11E	419962
614	HC 383	2012	105012	SE 1/4 Sec 27	T1S	11E	419963
615	HC 384	2012	105013	SE 1/4 Sec 27	T1S	11E	419964
616	HC 385	2012	105014	SE 1/4 Sec 27	T1S	11E	419965
617	HC 386	2012	105015	SE 1/4 Sec 27	T1S	11E	419966
618	HC 387	2012	105016	SW 1/4 Sec 27	T1S	11E	419967
619	HC 388	2012	105017	SW 1/4 Sec 27	T1S	11E	419968
620	HC 389	2012	105018	SW 1/4 Sec 27	T1S	11E	419969
621	HC 390	2012	105019	SW 1/4 Sec 27	T1S	11E	419970
622	HC 391	2012	105020	SW 1/4 Sec 27	T1S	11E	419971
623	HC 392	2012	105021	SW 1/4 Sec 27	T1S	11E	419972
624	HC 393	2012	105022	SW 1/4 Sec 27	T1S	11E	419973
625	HC 394	2012	105023	SW 1/4 Sec 27	T1S	11E	419974
626	HC 395	2012	105024	SE 1/4 Sec 27	T1S	11E	419975
627	HC 396	2012	105025	SE 1/4 Sec 27	T1S	11E	419976
628	HC 397	2012	105026	SE 1/4 Sec 27	T1S	11E	419977
629	HC 398	2012	105027	SE 1/4 Sec 27	T1S	11E	419978
630	HC 399	2012	105028	SE 1/4 Sec 27	T1S	11E	419979
631	HC 400	2012	105029	SW 1/4 Sec 26	T1S	11E	419980
632	HC 401	2012	105030	SW 1/4 Sec 26	T1S	11E	419981
633	HC 402	2012	105031	SW 1/4 Sec 26	T1S	11E	419982
634	HC 403	2012	105032	SW 1/4 Sec 26	T1S	11E	419983
635	HC 405	2012	105033	SE 1/4 Sec 26	T1S	11E	419984
636	HC 406	2012	105034	SE 1/4 Sec 26	T1S	11E	419985
637	HC 407	2012	105035	SE 1/4 Sec 26	T1S	11E	419986
638	HC 408	2012	105036	SE 1/4 Sec 26	T1S	11E	419987
639	HC 409	2012	105037	SE 1/4 Sec 26	T1S	11E	419988
640	HC 410	2012	105038	SW 1/4 Sec 25	T1S	11E	419989
641	HC 411	2012	105039	SW 1/4 Sec 25	T1S	11E	419990
642	HC 412	2012	105040	SW 1/4 Sec 25	T1S	11E	419991
643	HC 413	2012	105041	SW 1/4 Sec 25	T1S	11E	419992
644	HC 414	2012	105042	SW 1/4 Sec 25	T1S	11E	419993
645	HC 415	2012	105043	SE 1/4 Sec 25	T1S	11E	419994
646	HC 416	2012	105044	SE 1/4 Sec 25	T1S	11E	419995
647	HC 417	2012	105045	SE 1/4 Sec 25	T1S	11E	419996
648	HC 418	2012	105046	SE 1/4 Sec 25	T1S	11E	419997
649	HC 419	2012	105047	SW 1/4 Sec 30	T1S	12E	419998

PHOENIX, ARIZONA

RECEIVED

650	HC 420	2012	105048	SW 1/4 Sec 30	T1S	12E	419999
651	HC 421	2012	105049	SW 1/4 Sec 30	T1S	12E	420000
652	HC 422	2012	105050	SW 1/4 Sec 30	T1S	12E	420001
653	HC 423	2012	105051	SW 1/4 Sec 30	T1S	12E	420002
654	HC 424	2012	105052	SE 1/4 Sec 30	T1S	12E	420003
655	HC 425	2012	105053	SE 1/4 Sec 30	T1S	12E	420004
656	HC 426	2012	105054	SE 1/4 Sec 30	T1S	12E	420005
657	HC 427	2012	105055	SE 1/4 Sec 30	T1S	12E	420006
658	HC 428	2012	105056	NW 1/4 Sec 31	T1S	12E	420007
659	HC 429	2012	105057	NW 1/4 Sec 31	T1S	12E	420008
660	HC 430	2012	105058	NW 1/4 Sec 31	T1S	12E	420009
661	HC 431	2012	105059	NE 1/4 Sec 36	T1S	11E	420010
662	HC 432	2012	105061	NE 1/4 Sec 36	T1S	11E	420011
663	HC 433	2012	105062	NE 1/4 Sec 36	T1S	11E	420012
664	HC 434	2012	105063	NE 1/4 Sec 36	T1S	11E	420013
665	HC 435	2012	105064	NW 1/4 Sec 36	T1S	11E	420014
666	HC 436	2012	105065	NW 1/4 Sec 36	T1S	11E	420015
667	HC 437	2012	105066	NW 1/4 Sec 36	T1S	11E	420016
668	HC 438	2012	105067	NW 1/4 Sec 36	T1S	11E	420017
669	HC 439	2012	105068	NW 1/4 Sec 36	T1S	11E	420018
670	HC 440	2012	105069	NE 1/4 Sec 35	T1S	11E	420019
671	HC 441	2012	105070	NE 1/4 Sec 35	T1S	11E	420020
672	HC 442	2012	105071	NE 1/4 Sec 35	T1S	11E	420021
673	HC 443	2012	105072	NE 1/4 Sec 35	T1S	11E	420022
674	HC 444	2012	105073	NE 1/4 Sec 35	T1S	11E	420023
675	HC 445	2012	105074	NW 1/4 Sec 35	T1S	11E	420024
676	HC 446	2012	105075	NW 1/4 Sec 35	T1S	11E	420025
677	HC 447	2012	105076	NW 1/4 Sec 35	T1S	11E	420026
678	HC 448	2012	105077	NW 1/4 Sec 35	T1S	11E	420027
679	HC 449	2012	105078	NW 1/4 Sec 35	T1S	11E	420028
680	HC 450	2012	105079	SE 1/4 Sec 35	T1S	11E	420029
681	HC 451	2012	105080	SE 1/4 Sec 35	T1S	11E	420030
682	HC 452	2012	105081	SE 1/4 Sec 35	T1S	11E	420031
683	HC 453	2012	105082	SW 1/4 Sec 36	T1S	11E	420032
684	HC 454	2012	105083	SW 1/4 Sec 36	T1S	11E	420033
685	HC 455	2012	105084	SW 1/4 Sec 36	T1S	11E	420034
686	HC 456	2012	105085	SW 1/4 Sec 36	T1S	11E	420035
687	HC 457	2012	105086	SE 1/4 Sec 36	T1S	11E	420036
688	HC 458	2012	105087	SE 1/4 Sec 36	T1S	11E	420037
689	HC 459	2012	105088	SE 1/4 Sec 36	T1S	11E	420038
690	HC 460	2012	105089	SE 1/4 Sec 36	T1S	11E	420039
691	HC 461	2012	105090	SE 1/4 Sec 36	T1S	11E	420040
692	HC 462	2012	105091	SW 1/4 Sec 31	T1S	12E	420041
693	HC 463	2012	105092	SW 1/4 Sec 31	T1S	12E	420042

PHOENIX, ARIZONA
 RECEIVED

694	HC 464	2012	105093	SW 1/4 Sec 31	T1S	12E	420043
695	HC 465	2012	105094	SW 1/4 Sec 31	T1S	12E	420044
696	HC 466	2012	105095	SW 1/4 Sec 31	T1S	12E	420045
697	HC 467	2012	105096	SW 1/4 Sec 31	T1S	12E	420046
698	HC 468	2012	105097	SE 1/4 Sec 36	T1S	11E	420047
699	HC 469	2012	105098	SE 1/4 Sec 36	T1S	11E	420048
700	HC 470	2012	105099	SE 1/4 Sec 36	T1S	11E	420049
701	HC 471	2012	105100	SE 1/4 Sec 36	T1S	11E	420050
702	HC 472	2012	105101	SW 1/4 Sec 36	T1S	11E	420051
703	HC 473	2012	105102	SW 1/4 Sec 36	T1S	11E	420052
704	HC 474	2012	105103	SW 1/4 Sec 36	T1S	11E	420053
705	HC 475	2012	105104	SW 1/4 Sec 36	T1S	11E	420054
706	HC 476	2012	105105	SW 1/4 Sec 36	T1S	11E	420055
707	HC 477	2012	105106	SE 1/4 Sec 35	T1S	11E	420056
708	HC 481	2012	105107	NW 1/4 Sec 30	T1S	12E	420057
709	HC 482	2012	105108	SW 1/4 Sec 20	T1S	12E	420058
710	HC 483	2012	105109	NW 1/4 Sec 20	T1S	12E	420059
711	HC 484	2012	105110	NW 1/4 Sec 20	T1S	12E	420060
712	HC 485	2012	105111	SE 1/4 Sec 17	T1S	12E	420061
713	HC 486	2012	105112	SW 1/4 Sec 20	T1S	12E	420062
714	HC 487	2012	105113	NE 1/4 Sec 13	T1S	11E	420063
715	HC 488	2012	105060	NE 1/4 Sec 13	T1S	11E	420064
716	Smashley 1	2013	64159	NE 1/4 Section 1	2S	11E	424465
717	Smashley 2	2013	64160	NW 1/4 Section 1	2S	11E	424466
718	Smashley 13	2013	64171	NE 1/4 Section 3	2S	11E	424477
719	Smashley 14	2013	64172	SE 1/4 Section 3	2S	11E	424478
720	Smashley 15	2013	64173	SW 1/4 Section 2	2S	11E	424479
721	Smashley 16	2013	64174	SW 1/4 Section 2	2S	11E	424480
722	Smashley 17	2013	64175	SE 1/4 Section 2	2S	11E	424481
723	Smashley 18	2013	64176	SE 1/4 Section 2	2S	11E	424482
724	Smashley 21	2013	64179	SE 1/4 Section 2	2S	11E	424483
725	Smashley 22	2013	64180	SE 1/4 Section 2	2S	11E	424484
726	Smashley 23	2013	64181	SW 1/4 Section 1	2S	11E	424485
727	Smashley 32	2013	64190	SW 1/4 Section 6	2S	12E	424496
728	Smashley 33	2013	64191	SW 1/4 Section 6	2S	12E	424497
729	Smashley 34	2013	64192	SE 1/4 Section 6	2S	12E	424498
730	Smashley 35	2013	64193	SE 1/4 Section 6	2S	12E	424499
731	Smashley 36	2013	64194	SE 1/4 Section 6	2S	12E	424500
732	Smashley 37	2013	64195	NW 1/4 Section 6	2S	12E	424501
733	Smashley 38	2013	64196	NW 1/4 Section 6	2S	12E	424502
734	Smashley 39	2013	64197	NE 1/4 Section 6	2S	12E	424503
735	Smashley 40	2013	64198	NE 1/4 Section 6	2S	12E	424504
736	Smashley 45	2013	64203	NW 1/4 Section 6	2S	12E	424509
737	Smashley 46	2013	64204	NW 1/4 Section 6	2S	12E	424510

PHOENIX, ARIZONA

↑ ↑ ↑ ↑ ↑ ↑ ↑ ↑ ↑ ↑

738	Smashley 47	2013	64205	NW 1/4 Section 6	2S	12E	424511
739	Smashley 48	2013	64206	NE 1/4 Section 6	2S	12E	424512
740	Smashley 49	2013	64207	NE 1/4 Section 6	2S	12E	424513
741	Smashley 50	2013	64208	NE 1/4 Section 1	2S	11E	424514
742	Smashley 51	2013	64209	NE 1/4 Section 1	2S	11E	424515
743	Smashley 52	2013	64210	NW 1/4 Section 1	2S	11E	424516
744	Smashley 53	2013	64211	NW 1/4 Section 1	2S	11E	424517
745	Smashley 54	2013	64212	NE 1/4 Section 1	2S	11E	424518
746	Smashley 55	2013	64213	NE 1/4 Section 1	2S	11E	424519
747	Smashley 56	2013	64214	NW 1/4 Section 1	2S	11E	424520
748	Smashley 57	2013	64215	NW 1/4 Section 1	2S	11E	424521
749	Smashley 58	2013	64216	NW 1/4 Section 1	2S	11E	424522
750	Smashley 59	2013	64217	NE 1/4 Section 2	2S	11E	424523
751	Smashley 60	2013	64218	NE 1/4 Section 2	2S	11E	424524
752	Smashley 61	2013	64219	NW 1/4 Section 2	2S	11E	424525
753	Smashley 62	2013	64220	NW 1/4 Section 2	2S	11E	424526
754	Smashley 63	2013	64221	NE 1/4 Section 2	2S	11E	424527
755	Smashley 64	2013	64222	NE 1/4 Section 2	2S	11E	424528
756	Smashley 65	2013	64223	NW 1/4 Section 2	2S	11E	424529
757	Smashley 66	2013	64224	NW 1/4 Section 2	2S	11E	424530
758	Smashley 67	2013	64225	NE 1/4 Section 3	2S	11E	424531
759	Smashley 68	2013	64226	SE 1/4 Section 3	2S	11E	424532
760	Smashley 69	2013	64227	SW 1/4 Section 2	2S	11E	424533
761	Smashley 70	2013	64228	SW 1/4 Section 2	2S	11E	424534
762	Smashley 71	2013	64229	SE 1/4 Section 2	2S	11E	424535
763	Smashley 72	2013	64230	SE 1/4 Section 2	2S	11E	424536
764	Smashley 73	2013	64231	SW 1/4 Section 2	2S	11E	424537
765	Smashley 74	2013	64232	SW 1/4 Section 2	2S	11E	424538
766	Smashley 75	2013	64233	SE 1/4 Section 2	2S	11E	424539
767	Smashley 76	2013	64234	SE 1/4 Section 2	2S	11E	424540
768	Smashley 77	2013	64235	SE 1/4 Section 2	2S	11E	424541
769	Smashley 78	2013	64236	NE 1/4 Section 35	1S	11E	424542
770	Smashley 79	2013	64237	NE 1/4 Section 35	1S	11E	424543
* 771	Smashley 80	2013	64238	SW 1/4 Section 35	1S	11E	424544
772	Smashley 81	2013	64239	SW 1/4 Section 35	1S	11E	424545
773	Smashley 82	2013	64240	SW 1/4 Section 35	1S	11E	424546
774	Smashley 83	2013	64241	SE 1/4 Section 36	1S	11E	424547
775	Smashley 84	2013	64242	SE 1/4 Section 36	1S	11E	424548
776	Smashley 85	2013	64243	SE 1/4 Section 36	1S	11E	424549
777	Smashley 86	2013	64244	SE 1/4 Section 36	1S	11E	424550
778	Smashley 87	2013	64245	SW 1/4 Section 36	1S	11E	424551
779	Smashley 88	2013	64246	SW 1/4 Section 36	1S	11E	424552
780	Smashley 89	2013	64247	SE 1/4 Section 35	1S	11E	424553
781	Smashley 91	2013	64249	NW 1/4 Section 2	2S	11E	424555

PHOENIX, ARIZONA
 MAY 7 2013
 RECEIVED
 STATE OFFICE

CLOSED



782	Wiley Bill #1	2007	8407	NE1/4 Section 13	1 S	13 E	377139
783	Wiley Bill #2	2007	8408	SW1/4 Section 13	1 S	13 E	377140
784	Wiley Bill #3	2007	8409	SW1/4 Section 13	1 S	13 E	377141
785	Wiley Bill #4	2007	8410	SE1/4 Section 13	1 S	13 E	377142
786	Wiley Bill #5	2007	8411	SE1/4 Section 13	1 S	13 E	377143
787	Wiley Bill #6	2007	8412	SE1/4 Section 13	1 S	13 E	377144
788	Wiley Bill #7	2007	8413	SE1/4 Section 13	1 S	13 E	377145
789	Wiley Bill #8	2007	8414	SE1/4 & NE1/4 Sec 13	1 S	13 E	377146
790	Wiley Bill #9	2007	8415	NE1/4 Section 13	1 S	13 E	377147
791	Wiley Bill #10	2007	8416	NE1/4 Section 13	1 S	13 E	377148
792	Wiley Bill #11	2007	8417	SE1/4 Section 13	1 S	13 E	377149
793	Wiley Bill #12	2007	8418	NE1/4 & SE1/4 Sec 13	1 S	13 E	377150
794	Wiley Bill #13	2007	8419	SW1/4 Sectin 18	1 S	14 E	377151
795	Wiley Bill #14	2007	8420	NW1/4 & SW1/4 Sec18	1 S	14 E	377152
796	Wiley Bill #15	2007	8421	SW1/4 Section 18	1 S	14 E	377153
797	Wiley Bill #16	2007	8422	NW1/4 & SW1/4 Sec18	1 S	14 E	377154
798	Wiley Bill #17	2007	8423	SW1/4 Section18	1 S	14 E	377155
799	Wiley Bill #18	2007	8424	NW1/4 & SW1/4 Sec18	1 S	14 E	377156
800	Wiley Bill #19	2007	8425	NW1/4 & SW1/4 Sec18	1 S	14 E	377157
801	Wiley Bill #21	2007	8426	NW1/4 Section 18	1 S	14 E	377158
802	Wiley Bill #22	2007	8427	NW1/4 Section 18	1 S	14 E	377159
803	Wiley Bill #23	2007	8428	NW1/4 Section 18	1 S	14 E	377160
804	Wiley Bill #24	2007	8429	NW1/4 Section 18	1 S	14 E	377161
805	Wiley Bill #28	2007	1030	SW1/4 Section 18	1 S	14 E	377165
806	Wiley Bill #29	2007	1031	NE1/4 Section 18	1 S	14 E	377166
807	Smashley 101	2014	38100	Section 1 NE 1/4	1S	11E	428432
808	Smashley 102	2014	38101	Section 1 NW 1/4	1S	11E	428433
809	Smashley 113	2014	38102	Section 3 NE 1/4	1S	11E	428434
810	Smashley 114	2014	38103	Section 3 NE 1/4	1S	11E	428435
811	Smashley 115	2014	38104	Section 2 NW 1/4	1S	11E	428436
812	Smashley 116	2014	38105	Section 2 NW 1/4	1S	11E	428437
813	Smashley 117	2014	38106	Section 2 NE 1/4	1S	11E	428438
814	Smashley 190	2014	38107	Section 2 NW 1/4	1S	11E	428439
815	Smashley 121	2014	38108	Section 2 NE 1/4	1S	11E	428440
816	Smashley 122	2014	38109	Section 2 NE 1/4	1S	11E	428441
817	Smashley 123	2014	38110	Section 2 NE 1/4	1S	11E	428442
818	Smashley 131	2014	38111	Section 6 NW 1/4	1S	12E	428443
819	Smashley 132	2014	38112	Section 6 NW 1/4	1S	12E	428444
820	Smashley 133	2014	38113	Section 6 NW 1/4	1S	12E	428445
821	Smashley 134	2014	38114	Section 6 NE 1/4	1S	12E	428446
822	Smashley 135	2014	38115	Section 6 NE 1/4	1S	12E	428447
823	Smashley 136	2014	38116	Section 6 SW 1/4	1S	12E	428448
824	Smashley 137	2014	38117	Section 6 NW 1/4	1S	12E	428449
825	Smashley 138	2014	38118	Section 6 NW 1/4	1S	12E	428450

PHOENIX, ARIZONA

←
←
←
←

PHOENIX, ARIZONA

←

826	Smashley 139	2014	38119	Section 6 NE 1/4	1S	12E	428451
827	Smashley 140	2014	38120	Section 6 NE 1/4	1S	12E	428452
828	Smashley 149	2014	38121	Section 6 SW 1/4	1S	12E	428453
829	Smashley 150	2014	38122	Section 1 NE 1/4	1S	11E	428454
830	Smashley 151	2014	38123	Section 1 SE 1/4	1S	11E	428455
831	Smashley 152	2014	38124	Section 1 SW 1/4	1S	11E	428456
832	Smashley 153	2014	38125	Section 1 SW 1/4	1S	11E	428457
833	Smashley 154	2014	38126	Section 1 SE 1/4	1S	11E	428458
834	Smashley 155	2014	38127	Section 1 SE 1/4	1S	11E	428459
835	Smashley 156	2014	38128	Section 1 SW 1/4	1S	11E	428460
836	Smashley 157	2014	38129	Section 1 SW 1/4	1S	11E	428461
837	Smashley 158	2014	38130	Section 1 SW 1/4	1S	11E	428462
838	Supie 1	2012	20306	NW1/4 Section 27	1S	12E	414403
839	Supie 2	2012	20307	NE 1/4 Section 27	1S	12E	414404
840	Supie 3	2012	20308	NE 1/4 Section 27	1S	12E	414405
841	Supie 4	2012	20309	NW 1/4 Section 26	1S	12E	414406
842	Supie 5	2012	20310	NW 1/4 Section 26	1S	12E	414407
843	Supie 6	2012	20311	NW 1/4 Section 26	1S	12E	414408
844	Supie 7	2012	20312	NW 1/4 Section 26	1S	12E	414409
845	Supie 8	2012	20313	NE 1/4 Section 27	1S	12E	414410
846	Supie 9	2012	20314	NE1/4 Section 27	1S	12E	414411
847	Supie 10	2012	20315	NE 1/4 Section 27	1S	12E	414412
848	Supie 11	2012	20316	NE 1/4 Section 27	1S	12E	414413
849	Supie 12	2012	20317	NW 1/4 Section 27	1S	12E	414414
850	Supie 13	2012	20318	NW 1/4 Section 26	1S	12E	414415
851	Supie 14	2012	20319	NE 1/4 Section 26	1S	12E	414416
852	Supie 15	2012	20320	NE 1/4 Section 26	1S	12E	414417
853	Supie 16	2012	20321	NW 1/4 Section 26	1S	12E	414418
854	Supie 17	2012	20322	NW 1/4 Section 26	1S	12E	414419
855	Supie 18	2012	20323	NE 1/4 Section 26	1S	12E	414420
856	Supie 19	2012	20324	NE 1/4 Section 26	1S	12E	414421
857	Supie 20	2012	20325	NW 1/4 Section 26	1S	12E	414422
858	Supie 21	2012	20326	SW 1/4 Section 27	1S	12E	414423
859	Supie 22	2012	20327	SW 1/4 Section 27	1S	12E	414424
860	Supie 23	2013	9777	NE 1/4 Section 23	1S	12E	420976
861	Supie 24	2013	9778	SE 1/4 Section 23	1S	12E	420977
862	Supie 25	2013	9779	SE 1/4 Section 23	1S	12E	420978
863	Supie 26	2013	9780	SE 1/4 Section 23	1S	12E	420979
864	Supie 27	2013	9781	SW 1/4 Section 24	1S	12E	420980
865	Supie 28	2013	9782	SE 1/4 Section 23	1S	12E	420981
866	Supie 29	2013	9783	SE 1/4 Section 23	1S	12E	420982
867	Supie 30	2013	9784	SE 1/4 Section 23	1S	12E	420983
868	Supie 31	2013	9785	SW 1/4 Section 23	1S	12E	420984
869	Supie 32	2013	9786	SW 1/4 Section 23	1S	12E	420985

PHOENIX, ARIZONA

870	Supie 33	2013	9787	SE 1/4 Section 23	1S	12E	420986
871	Supie 34	2013	9788	SE 1/4 Section 23	1S	12E	420987
872	Supie 35	2013	9789	SE 1/4 Section 23	1S	12E	420988
873	Supie 36	2013	9790	SE 1/4 Section 23	1S	12E	420989
874	Supie 37	2013	9791	SW 1/4 Section 23	1S	12E	420990
875	Supie 38	2013	9792	SW 1/4 Section 23	1S	12E	420991

RECEIVED
L M AZ STATE OFFICE
2014 JUL 29 A 9:13
PHOENIX, ARIZONA

United States Department of the Interior
Bureau of Land Management
 LANDS/RECREATION & PLANNING
 ONE N CENTRAL AVE
 PHOENIX, AZ 85004 -2203
 Phone: 602-417-9200

ENTERED
 JUL 30 2014
 BY: *Rahn*

Receipt

No: 3087340

Transaction #: 3178694		<i>\$155 Refund Authorized</i>
Date of Transaction: 07/29/2014		
CUSTOMER:		ENTERED OCT 14 2014
RESOLUTION COPPER COMPANY PO BOX 1944 SUPERIOR, AZ 85173-1944 US		<i>PD MF on a closed claim. PB</i>

*Amc 424544 is closed. Refund MF part rec'd @ 155.00
 verified 10-9-14
 PB*

LINE #	QTY	DESCRIPTION	REMARKS	UNIT PRICE	TOTAL
1	1.00	LOCATABLE MINERALS / MINING CLAIMS- NOT NEW-UNADJUD, ONE AUTH NO. ONLY / MINING CLAIM MONEY RECEIVED CASES: AMC366558/\$135625.00	MAINT 2015/875	- n/a -	135625.00
TOTAL:					\$135,625.00

PAYMENT INFORMATION			
1	AMOUNT:	135625.00	POSTMARKED: N/A
	TYPE:	CHECK	RECEIVED: 07/29/2014
	CHECK NO:	0080000701	
	NAME:	RESOLUTION COPPER COMPANY 4700 SOUTH DAYBREAK PARKWAY SOUTH JORDAN UT 84095 US	

REMARKS

This receipt was generated by the automated BLM Collections and Billing System and is a paper representation of a portion of the official electronic record contained therein.

**DEPARTMENT OF THE INTERIOR
BUREAU OF LAND MANAGEMENT
MINING CLAIMS**

(LIVE) Serial Register Page

Run Date/Time: 07/30/2014 02:17 PM

01 05-10-1872;017STAT0091;30USC26,28,34

Total Acres

Serial Number

Case Type 384101: LODE CLAIM

6.340

AMC424544

Claim Name: SMASHLEY 80

Lead File Number

Commodity :

AMC424465

Case Disposition: CLOSED

Required Maintenance Fee: \$155.00

Name & Address

Int Rel

RESOLUTION COPPER CO 102 W MAGMA HEIGHTS DR, PO BOX SUPERIOR, AZ 85173-2523
1944

CLAIMANT

Mer Twp	Rng	Sec	Quadrant	District/Field Office	County
14	0010S	0110E	035 NW ,SW	LOWER SONORAN FO	PINAL

Act Date	Code	Action	Action Remarks	Receipt Number
07/10/2013	403	LOCATION DATE		
08/02/2013	395	RECORDATION NOTICE RECD	1	2845681
08/07/2013	682	MAINTENANCE FEE/\$140	2014;\$140	2849106
08/02/2013	484	LOCATION YEAR / MAINTENANC	2013;\$140	2845681
07/01/2014	239	DECLARED NULL & VOID	NO LOCATION DATE	
04/30/2014	393	DECISION/NOTICE ISSUED	LOC NOTICE CORR REQ	
04/22/2014	669	LAND STATUS CHECKED		
12/30/2013	669	LAND STATUS CHECKED		
08/02/2013	501	ACCT ADV IN LEAD FILE	AMC424465-AMC424555	

Line Nr Remarks



COPY

Amc 424465

Authorized Date 10/14/2014

Instructions to Accounts AZ BLM REFUND \$155 TO RESOLUTION COPPER COMPANY,
FOR MAINTENANCE FEES PAID ON A CLOSED CLAIM, ON
AMC424544, RECEIPT #3087340 PB

Login ID 5957

Entry Date 10/14/2014

Total Amount \$155.00



COPY

**DEPARTMENT OF THE INTERIOR
BUREAU OF LAND MANAGEMENT
MINING CLAIMS
(LIVE) Serial Register Page**



Run Date/Time: 10/14/2014 04:13 PM

01 05-10-1872;017STAT0091;30USC26,28,34
 Case Type 384101: LODE CLAIM
 Claim Name: SMASHLEY 80
 Commodity :
 Case Disposition: CLOSED
 Required Maintenance Fee: \$155.00

Total Acres
6.340

Serial Number
AMC424544
Lead File Number
AMC424465

Name & Address	Int Rel
RESOLUTION COPPER CO 102 W MAGMA HEIGHTS DR, PO BOX SUPERIOR, AZ 85173-2523 1944	CLAIMANT

Mer Twp	Rng	Sec	Quadrant	District/Field Office	County
14	0010S	0110E	035 NW ,SW	LOWER SONORAN FO	PINAL

Act Date	Code	Action	Action Remarks	Receipt Number
07/10/2013	403	LOCATION DATE		
08/02/2013	395	RECORDATION NOTICE RECD	1	2845681
08/07/2013	682	MAINTENANCE FEE/\$140	2014;\$140	2849106
08/02/2013	484	LOCATION YEAR / MAINTENANCE	2013;\$140	2845681
10/14/2014	379	REFUND AUTHORIZED	\$155;CLOSED CLAIM	3087340
07/01/2014	393	DECISION/NOTICE ISSUED	NO LOCATION DATE	
07/01/2014	631	CLAIM ABANDONED/FORFEITED	NO LOCATION DATE	
04/30/2014	393	DECISION/NOTICE ISSUED	LOC NOTICE CORR REQ	
04/22/2014	669	LAND STATUS CHECKED		
12/30/2013	669	LAND STATUS CHECKED		
08/02/2013	501	ACCT ADV IN LEAD FILE	AMC424465-AMC424555	

Line Nr Remarks



Brown, Pauline <paulinebrown@blm.gov>

Resolution Copper refund

6 messages

Thrower, Amy <athrower@blm.gov>
To: Pauline Brown <paulinebrown@blm.gov>

Wed, Oct 8, 2014 at 3:33 PM

Hi Pauline,

I gave you a refund to process for Resolution Copper Co for 1 closed claim. Can you check the paper work and see what the AMC # and name of the claim is that is closed and let me know.

The reason I ask is that there is one Resolution Copper claim on the list to be closed for non-payment and I was wondering if it was just relocated or something. Just seems strange.

thanks,

Amy

—
Amy Thrower

Supervisory Land Law Examiner
U.S. Department of the Interior
Bureau of Land Management (AZSO-931)
One North Central Ave Suite 800
Phoenix, AZ 85004
Athrower@blm.gov
602-417-9334

Brown, Pauline <paulinebrown@blm.gov>
To: "Thrower, Amy" <athrower@blm.gov>

Wed, Oct 8, 2014 at 3:43 PM

This is for R#3087340; they listed AMC424544 (SMASHLEY 80), this is a closed claim.

PAULINE BROWN
<paulinebrown@blm.gov> wrote:
[Quoted text hidden]

Thrower, Amy <athrower@blm.gov>
To: "Brown, Pauline" <paulinebrown@blm.gov>

Wed, Oct 8, 2014 at 4:01 PM

ok, thank you. It is not the same claim. The one on the closure list is AMC418495 Superstition #2.

Amy
[Quoted text hidden]

Brown, Pauline <paulinebrown@blm.gov>
To: "Thrower, Amy" <athrower@blm.gov>

Wed, Oct 8, 2014 at 4:10 PM

So should I go ahead and authorize the refund?

PAULINE BROWN
LAND LAW EXAMINER
BUREAU OF LAND MANAGEMENT
ARIZONA STATE OFFICE
ONE NORTH CENTRAL AVE, STE 800
PHOENIX, AZ 85004-4427
OFFICE: (602) 417-9360
FAX: (602) 417-9454
paulinebrown@blm.gov
[Quoted text hidden]

Thrower, Amy <athrower@blm.gov>
To: "Brown, Pauline" <paulinebrown@blm.gov>

Wed, Oct 8, 2014 at 4:34 PM

Can you verify on their paperwork that they did not make a payment for AMC418495? If it is not listed then yes, you can go ahead and do the refund authorization.

Thanks,

Amy
[Quoted text hidden]

Brown, Pauline <paulinebrown@blm.gov>
To: "Thrower, Amy" <athrower@blm.gov>

Wed, Oct 8, 2014 at 5:20 PM

I went through their listing of 875 number's. Sorry but AMC418495 (**SUPERSTITION #2**) is not listed. I'll be logging off in 10 mins.

PAULINE BROWN
LAND LAW EXAMINER
BUREAU OF LAND MANAGEMENT
ARIZONA STATE OFFICE
ONE NORTH CENTRAL AVE, STE 800
PHOENIX, AZ 85004-4427
OFFICE: (602) 417-9360
FAX: (602) 417-9454
paulinebrown@blm.gov

[Quoted text hidden]

**DEPARTMENT OF THE INTERIOR
 REAU OF LAND MANAGEMENT
 MINING CLAIMS**

(LIVE) Serial Register Page

Run Date/Time: 10/08/2014 05:18 PM

01 10-21-1976;090STAT0090;43USC1744

**Total Acres
20.000**

**Serial Number
AMC418495
Lead File Number
AMC418495**

Case Type 384201: PLACER CLAIM

Claim Name: SUPERSTITION #2 - *Not Listed on PL# 3087340*

Commodity :

Case Disposition: ACTIVE

Required Maintenance Fee: \$155.00

Name & Address	Int Rel
RESOLUTION COPPER CO 102 W MAGMA HEIGHTS DR, PO BOX SUPERIOR, AZ 85173-2523 1944	CLAIMANT

Mer Twp Rng Sec	Quadrant	District/Field Office	County
14 0010S 0120E 032	SE	LOWER SONORAN FO	PINAL

Act Date	Code	Action	Action Remarks	Receipt Number
02/02/2011	403	LOCATION DATE		
10/26/2012	395	RECORDATION NOTICE RECD	1	2680102
06/17/2013	682	MAINTENANCE FEE/\$140	2014;\$140	2814812
03/30/2012	682	MAINTENANCE FEE/\$140	2013;\$140	2542472
08/25/2011	682	MAINTENANCE FEE/\$140	2012	2415208
03/03/2011	484	LOCATION YEAR / MAINTENANCE	2011	2303810
10/21/2013	396	TRF OF INTEREST FILED	INTEGRITY LAND AND CA	2892800
03/27/2013	396	TRF OF INTEREST FILED	AGUBALU GODWIN	2763689
10/26/2012	411	CASE CREATED BY TRF	OUT OF AMC406083	
10/26/2012	501	ACCT ADV IN LEAD FILE	AMC418495	
10/25/2012	685	ADDL MAINTENANCE FEE	2013;\$140	2680041
06/01/2011	669	LAND STATUS CHECKED		

Line Nr	Remarks
0001	10/26/2012, SEVERED FROM AMC406083,S2SE4SE4 SEC 31
0002	20 ACRES

**NO WARRANTY IS MADE BY BLM
 FOR USE OF THE DATA FOR
 PURPOSES NOT INTENDED BY BLM**

NOTICE!!

These documents have been scanned!

Do not place un-scanned documents beneath this notice!

Do not remove this notice from this file!

GPO Jacket No. 560-102
Print Order 61540
Rise Business Services, LLC
Job=AZ15 5/10/2019



Box Number= AZ15034



Claim Begin-End: AMC428432-AMC428462

5 Miscellaneous



AZ15034-19

AMC426152-AMC428464

AMC428432

Authorized Date03/17/2015

Instructions to Accounts AZ BLM REFUND \$388.00, TO RESOLUTION COPPER
COMPANY, FOR OVER PAYMENT ON NEW CLAIMS, ON
AMC428432-AMC428462, RECEIPT #3068067. PB 602-417-9360.

Login ID5957

Entry Date03/17/2015

Total Amount\$388.00

United States Department of the Interior
Bureau of Land Management
 LANDS/RECREATION & PLANNING
 ONE N CENTRAL AVE
 PHOENIX, AZ 85004 -2203
 Phone: 602-417-9200

Receipt

No: 3068067

312 claims - 194 @ 60.14

Transaction #: 3159152	
Date of Transaction: 07/01/2014	
CUSTOMER:	
RESOLUTION COPPER COMPANY PO BOX 1944 SUPERIOR, AZ 85173-1944 US	

*194
30
5820*

LINE #	QTY	DESCRIPTION	REMARKS	UNIT PRICE	TOTAL
1	31.00	LOCATABLE MINERALS / MINING CLAIMS- NEW, UNADJUD, ONE OR MORE AUTH NOS / NEW MINING CLAIM LOCATION FEE \$34 CASES: AMC428432/\$34.00, AMC428433/\$34.00, AMC428434/\$34.00, AMC428435/\$34.00, AMC428436/\$34.00, AMC428437/\$34.00, AMC428438/\$34.00, AMC428439/\$34.00, AMC428440/\$34.00, AMC428441/\$34.00, AMC428442/\$34.00, AMC428443/\$34.00, AMC428444/\$34.00, AMC428445/\$34.00, AMC428446/\$34.00, AMC428447/\$34.00, AMC428448/\$34.00, AMC428449/\$34.00, AMC428450/\$34.00, AMC428451/\$34.00, AMC428452/\$34.00, AMC428453/\$34.00, AMC428454/\$34.00, AMC428455/\$34.00, AMC428456/\$34.00, AMC428457/\$34.00, AMC428458/\$34.00, AMC428459/\$34.00, AMC428460/\$34.00, AMC428461/\$34.00, AMC428462/\$34.00		- n/a -	1054.00
2	31.00	LOCATABLE MINERALS / MINING CLAIMS- NEW, UNADJUD, ONE OR MORE AUTH NOS / NEW MINING CLAIM MAINT FEE \$140 CASES: AMC428432/\$140.00, AMC428433/\$140.00, AMC428434/\$140.00, AMC428435/\$140.00, AMC428436/\$140.00, AMC428437/\$140.00, AMC428438/\$140.00, AMC428439/\$140.00, AMC428440/\$140.00, AMC428441/\$140.00, AMC428442/\$140.00, AMC428443/\$140.00, AMC428444/\$140.00, AMC428445/\$140.00, AMC428446/\$140.00, AMC428447/\$140.00, AMC428448/\$140.00, AMC428449/\$140.00,		- n/a -	4340.00

*add
fee*

		AMC428450/\$140.00, AMC428451/\$140.00, AMC428452/\$140.00, AMC428453/\$140.00, AMC428454/\$140.00, AMC428455/\$140.00, AMC428456/\$140.00, AMC428457/\$140.00, AMC428458/\$140.00, AMC428459/\$140.00, AMC428460/\$140.00, AMC428461/\$140.00, AMC428462/\$140.00			
3	31.00	LOCATABLE MINERALS / MINING CLAIMS-NEW, UNADJUD, ONE OR MORE AUTH NOS / NEW MINING CLAIM PROCESSING FEE CASES: AMC428432/\$20.00, AMC428433/\$20.00, AMC428434/\$20.00, AMC428435/\$20.00, AMC428436/\$20.00, AMC428437/\$20.00, AMC428438/\$20.00, AMC428439/\$20.00, AMC428440/\$20.00, AMC428441/\$20.00, AMC428442/\$20.00, AMC428443/\$20.00, AMC428444/\$20.00, AMC428445/\$20.00, AMC428446/\$20.00, AMC428447/\$20.00, AMC428448/\$20.00, AMC428449/\$20.00, AMC428450/\$20.00, AMC428451/\$20.00, AMC428452/\$20.00, AMC428453/\$20.00, AMC428454/\$20.00, AMC428455/\$20.00, AMC428456/\$20.00, AMC428457/\$20.00, AMC428458/\$20.00, AMC428459/\$20.00, AMC428460/\$20.00, AMC428461/\$20.00, AMC428462/\$20.00		- n/a -	620.00
4	1.00	SUSPENSE, MISCELLANEOUS / SUSPENSE, MISCELLANEOUS / TEMPORARY HOLD (1 WEEK ONLY)	<i>Over pm't</i>	388.00	388.00
TOTAL:					\$6,402.00

31 claims filed only.

Refund Authorized 3/17/15

PAYMENT INFORMATION				
1	AMOUNT:	6402.00	POSTMARKED:	N/A
	TYPE:	CHECK	RECEIVED:	07/01/2014
	CHECK NO:	0080000667		
	NAME:	RESOLUTION COPPER COMPANY 4700 SOUTH DAYBREAK PRKWY SOUTH JORDAN UT 84095 US		

REMARKS

This receipt was generated by the automated BLM Collections and Billing System and is a paper representation of a portion of the official electronic record contained therein.

Order Detail

[Close](#)

Transaction ID 3159152
 Order Type A
 Order Status P
 Order Date 07/01/2014
 Login ID 2450
 Logintocoladon

Receive Date 07/01/2014
 Receipt ID 3068067
 Reference Transaction
 Last Updated By 2450
 Last Update User tcoladon
 Last Update Date 7/1/14 12:58

Customer ID
 First Name
 Middle Initial
 Last Name
 Company RESOLUTION COPPER COMPANY

Address 1 PO BOX 1944
 Address 2
 City SUPERIOR State AZ Zip -
 Country US
 Phone

Assignor ID
 First Name
 Middle Initial
 Last Name
 Company
 AR flag

Historical Order Number

Order Items

OI	TranID	XferOI	OrderID	Login	OI-Date	Type	Qty	UnitPrice	Total	BillNumber	BillLine	BIID	CostCtr	RcptOrg	WBS	Commodity	Subject	Action
1	6794396		3159152	tcoladon	07/01/2014	C	31.00	0.00	1054.00				LLAZ931000	LLAZ931000		LOCA	MCNN	NEW MINING CLAIM LOCATION F
2	6794397		3159152	tcoladon	07/01/2014	C	31.00	0.00	4340.00				LLAZ931000	LLAZ931000		LOCA	MCNN	NEW MINING CLAIM MAINT FEE :
3	6794398		3159152	tcoladon	07/01/2014	C	31.00	0.00	620.00				LLAZ931000	LLAZ931000		LOCA	MCNN	NEW MINING CLAIM PROCESSING
4	6794399		3159152	tcoladon	07/01/2014	C	1.00	388.00	388.00				LLAZ931000	LLAZ931000		SUMS	SUMS	TEMPORARY HOLD (1 WEEK ONL

428432

**DEPARTMENT OF THE INTERIOR
BUREAU OF LAND MANAGEMENT
MINING CLAIMS**

Run Date/Time: 03/19/2015 01:18 PM

(LIVE) Serial Register Page

Page 1 of 1

01 05-10-1872;017STAT0091;30USC26,28,34
Case Type 384101: LODE CLAIM
Claim Name: SMASHLEY 101
Commodity :
Case Disposition: ACTIVE
Required Maintenance Fee: \$155.00

Total Acres
9.790

Serial Number
AMC428432
Lead File Number
AMC428432

Name & Address			Int Rel
RESOLUTION COPPER CO	PO BOX 1944, 102 W MAGMA HEIGHTS DR	SUPERIOR, AZ 85173-1944	CLAIMANT

Mer Twp	Rng	Sec	Quadrant	District/Field Office	County
14	0020S	0110E	001 NW	LOWER SONORAN FO	PINAL

Act Date	Code	Action	Action Remarks	Receipt Number
05/20/2014	403	LOCATION DATE		
07/01/2014	395	RECORDATION NOTICE RECD	1	3068067
07/29/2014	782	MAINTENANCE FEE PAYMENT	2015;\$155	3087340
07/01/2014	484	LOCATION YEAR / MAINTENANCE	2014;\$140	3068067
03/17/2015	379	REFUND AUTHORIZED	\$388;OVERPAYMENT	3068067
07/01/2014	501	ACCT ADV IN LEAD FILE	AMC428432-AMC428462;	3068067

Line Nr Remarks

NOTICE!!

These documents have been scanned!

Do not place un-scanned documents beneath this notice!

Do not remove this notice from this file!

GPO Jacket No. 560-102
Print Order 61540
Rise Business Services, LLC
Job=AZ15 5/10/2019



Box Number= AZ15034



Claim Begin-End: AMC428432-AMC428462

6 Location Notices-Amendments and Supporting Documents



AZ15034-19

AMC426152-AMC428464

Status Report Sheet

Casefile AMC428432-AMC428462

(addendum)

1. AMC428439 – null & void ab initio b/c entire lode appears to be located within legal description of patent 02-83-0025
2. The following claims appear to have some portion that extends into lands which mining is not allowed for the reason given:
 1. AMC428434: portion may extend into HES 788906 (patent – Federal govt does not own or administer the surface and mineral estate and therefore extends no rights to mine) and PHX 053144(RR&Station right-of-way – not open to mining)
 2. AMC428436-437: PHX 053144(RR&Station right-of-way – not open to mining)
 3. AMC428444 – 448: may have small portions in the Secretarial Order 5/23/1925-Salt River Project – not open to mining
 4. AMC428454 – 457: small portions might enter into PLO2918 Highway Roadside Zone – not open to mining

MINING CLAIM STATUS REPORT

Data Entered: 07/10/14 RAM

MTP Checked By: 07/10/14 RAM
 GEO Checked By: 07/10/14 RAM

LEAD SERIAL NUMBER: AMC 428432 thru AMC 428462

NUMBER OF CLAIMS & TYPE:

CHARGES:

3230 LODE
 _____ PLACER
 _____ ASSOCIATION PLACER
 _____ MILL SITE
 _____ TUNNEL SITE

Location Fee @ \$34 = \$ -1,054
 Processing Fee @ \$20 = \$ 620
 Maintenance Fee @ \$140 = \$ 4,340
 Add'l Maint Fee for Assoc Placer = \$ _____
SUBTOTAL \$ 6,014
 Other Fees \$ 308-OP
 Other Fees \$ _____
TOTAL \$ 6,402

TOTAL ACREAGE: _____ Per Claim
 (Placer Only)

NUMBER OF LOCATORS: _____

DOCUMENTS RECEIVED VIA: Over-the-Counter Mail **TIMELY FILED:** Yes No

accepted w mail
 LEGAL DESCRIPTION: T 25 R 11E SEC 1, 2, 3,
 T 25 R 12E SEC 6,
 T _____ R _____ SEC _____
 T _____ R _____ SEC _____
 T _____ R _____ SEC _____

BLM FOREST SERVICE _____ SUBJ TO PL 359: Yes No
 WILDERNESS AREA _____

SPLIT ESTATE: N/A SX PX OTHER _____
 SRHA Was proper Notice filed if located on SHRA Land? Yes No

RECONVEYED MINERALS ON BLM LAND REQUIRE OPENING ORDER FROM 1944 TO 1993:

Open to Entry On _____ N/A

COMMENTS/STATUS: VOID PARTIALLY VOID PVT MINERALS WITHDRAWN LANDS

1. AMC 428434 - portion may extend on Patented HE 788906 & Fed govt extends no rights to mine b/c not owner or mgr of surface or subsurf
2. AMC 428439 - **Null & Void ab initio** - entire lode appears w/in D2-83-0025
3. AMC 428444-448 - may have small portions within the SO w/d Salt River Project
4. AMC 428454-457 - portions may enter in PLO 2918 w/d for Hwy Roadside, Zone 2 the Fed govt extends no rights to mine on that area of ROW
5. ~~AMC 428436-437~~ - ~~any portion of claims extending onto PHX053144 (RR Station Row)~~, the Fed govt does not extend rights to mine on these land b/c the lands are **NOM**.
 [] Claimant acknowledges that portions of the following claim(s) site(s) may be void or voidable.
AMC 428434

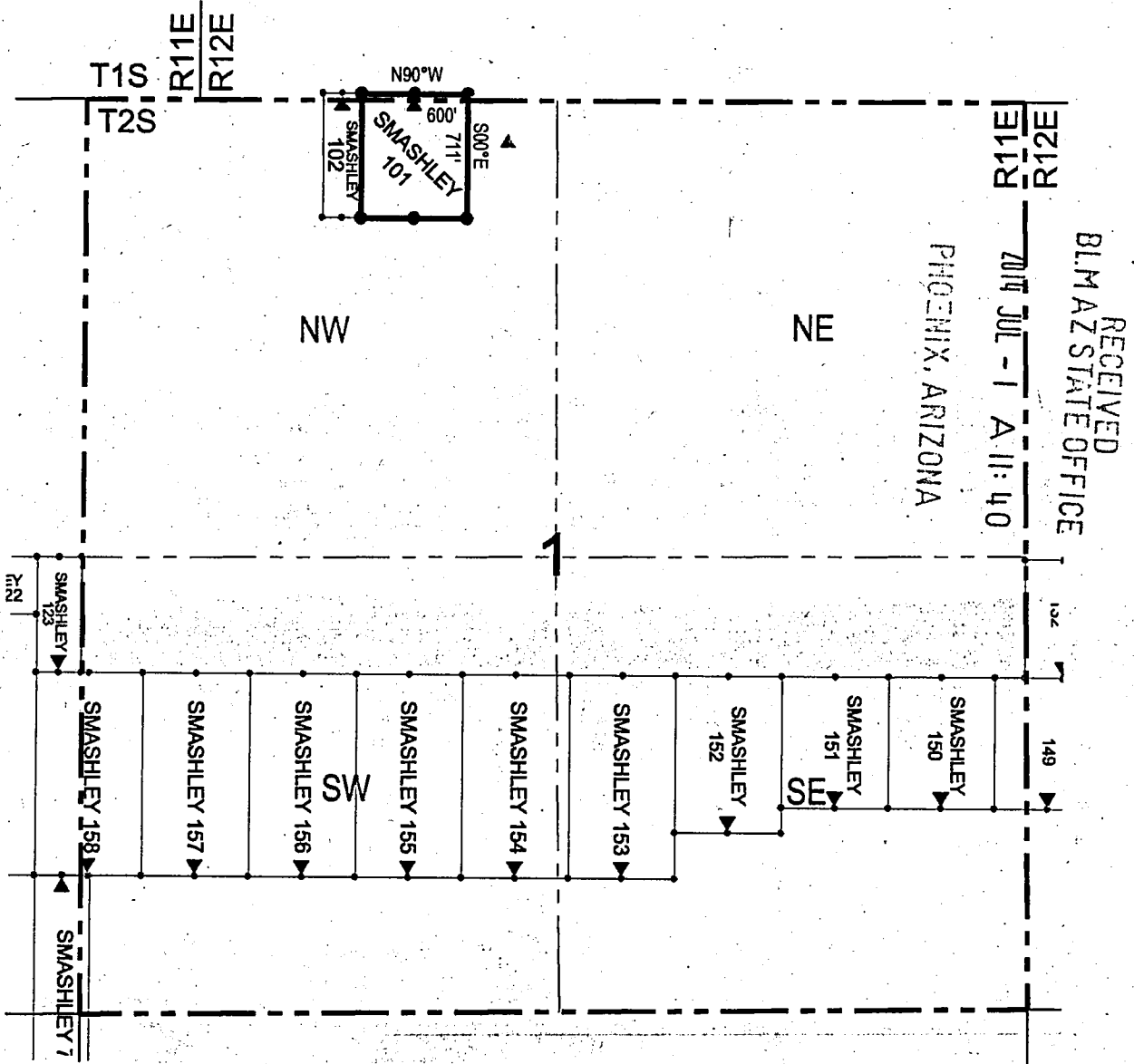
Printed Name of Claimant _____ Signature of Claimant _____

*****FINAL ADJUDICATION*****

DATE 5-22-15 INITIALS RE

AMC 428432

LODE CLAIM LOCATION MAP

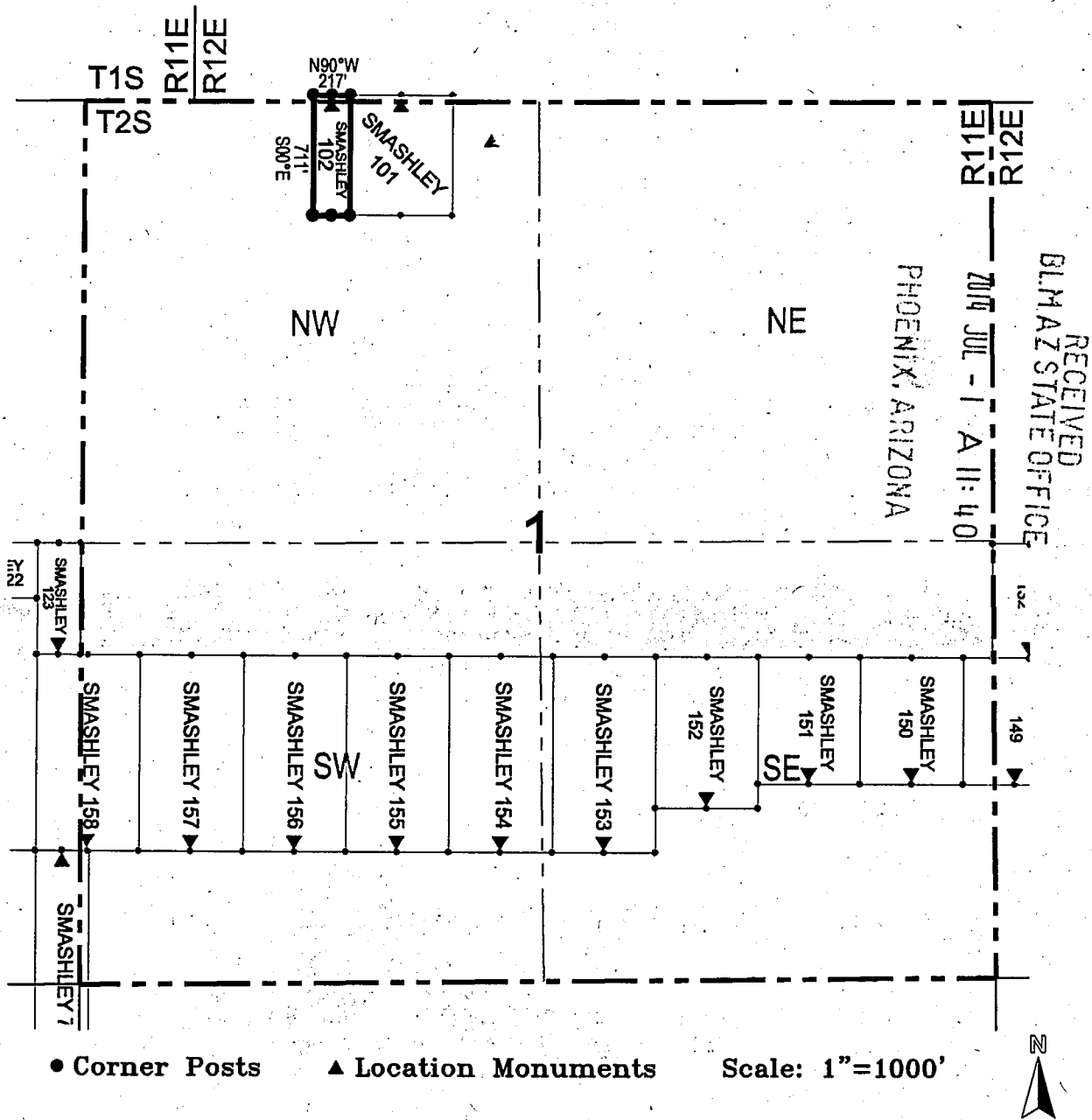


● Corner Posts ▲ Location Monuments Scale: 1"=1000'

1. The above map depicts the **SMASHLEY 101** Lode Claim, which is located in the NE 1/4 of the NW 1/4 of Section 1, Township 2 South, Range 11 East, Gila and Salt River Base and Meridian, Pinal County, Arizona, Pioneer Mining District.
2. The type of corner and location monuments used are wood 2"x2"x48" posts and metal tags with location information written thereon.
3. The bearings and distances in degrees and feet between claim corners are as depicted on the above map.

AM04284321

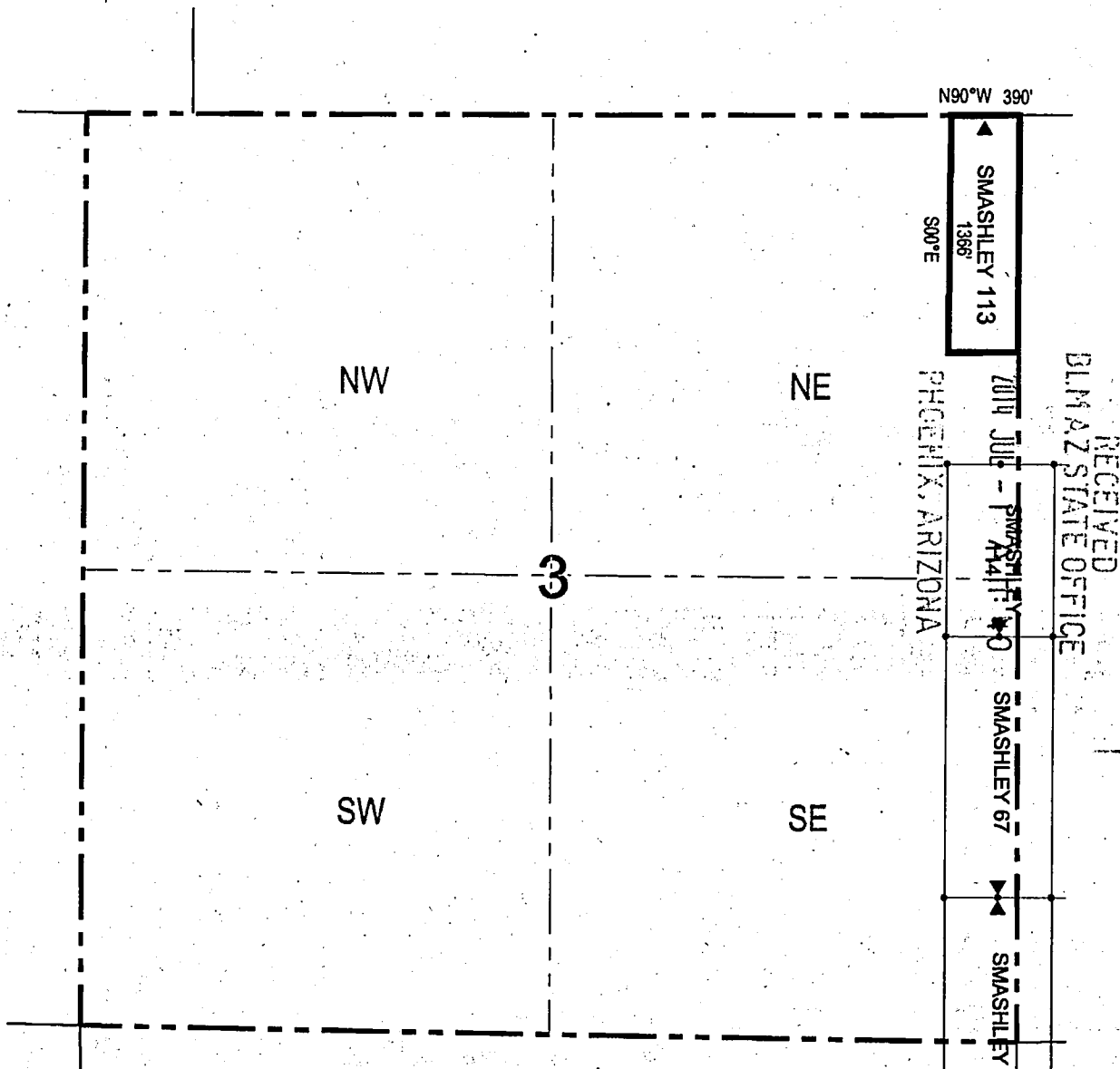
LODE CLAIM LOCATION MAP



1. The above map depicts the **SMASHLEY 102** Lode Claim, which is located in the NW 1/4 of the NW 1/4 of Section 1, Township 2 South, Range 11 East, Gila and Salt River Base and Meridian, Pinal County, Arizona, Pioneer Mining District.
2. The type of corner and location monuments used are wood 2"x2"x48" posts and metal tags with location information written thereon.
3. The bearings and distances in degrees and feet between claim corners are as depicted on the above map.

AMC 428433

LODE CLAIM LOCATION MAP



● Corner Posts ▲ Location Monuments Scale: 1"=1000'

1. The above map depicts the **SMASHLEY 113** Lode Claim, which is located in the NE 1/4 and SE 1/4 of the NE 1/4 of Section 3, Township 2 South, Range 11 East, Gila and Salt River Base and Meridian, Pinal County, Arizona, Pioneer Mining District.
2. The type of corner and location monuments used are wood 2"x2"x48" posts and metal tags with location information written thereon.
3. The bearings and distances in degrees and feet between claim corners are as depicted on the above map.

AM04284341

When recorded return to:
Resolution Copper Company
P.O. Box 1944
Superior, AZ 85723

LOCATION NOTICE FOR LODE MINING CLAIM

NOTICE IS HEREBY GIVEN that the Smashley 114
 lode mining claim has been located
by Resolution Copper Company whose current mailing
address is P.O. Box 1944

Superior, AZ 85723

RECEIVED
GILIA STATE OFFICE
PINAL COUNTY, ARIZONA
JUL - 1 11:40

The general course of this claim is north / south and it is situated in Pinal
 County, Arizona. This claim is 990 feet in length and 600 feet in width. This claim runs
from the location monument on which this location notice is posted approximately 980 feet in a
northerly direction to the north end line and 10 feet in a southerly direction to the
south end line. This claim is marked by six monuments, one at each corner and one at the center of each
end line of the claim.

The location monument on which this notice is posted is situated within Section 3, Township 2
South, Range 11 East, Gila Salt River Base and Meridian, Arizona and this claim encompasses portions
of the following quarter section (s), section (s), Township (s) and Range (s) NE 1/4 of the SE 1/4 and SE 1/4 of the
NE 1/4 of Section 3, and NW 1/4 of the SW 1/4 and SW 1/4 of the NW 1/4 of Section 2, Township 2 South, Range 11
East, Gila Salt River Base and Meridian, Pinal County, Arizona, Pioneer Mining District.

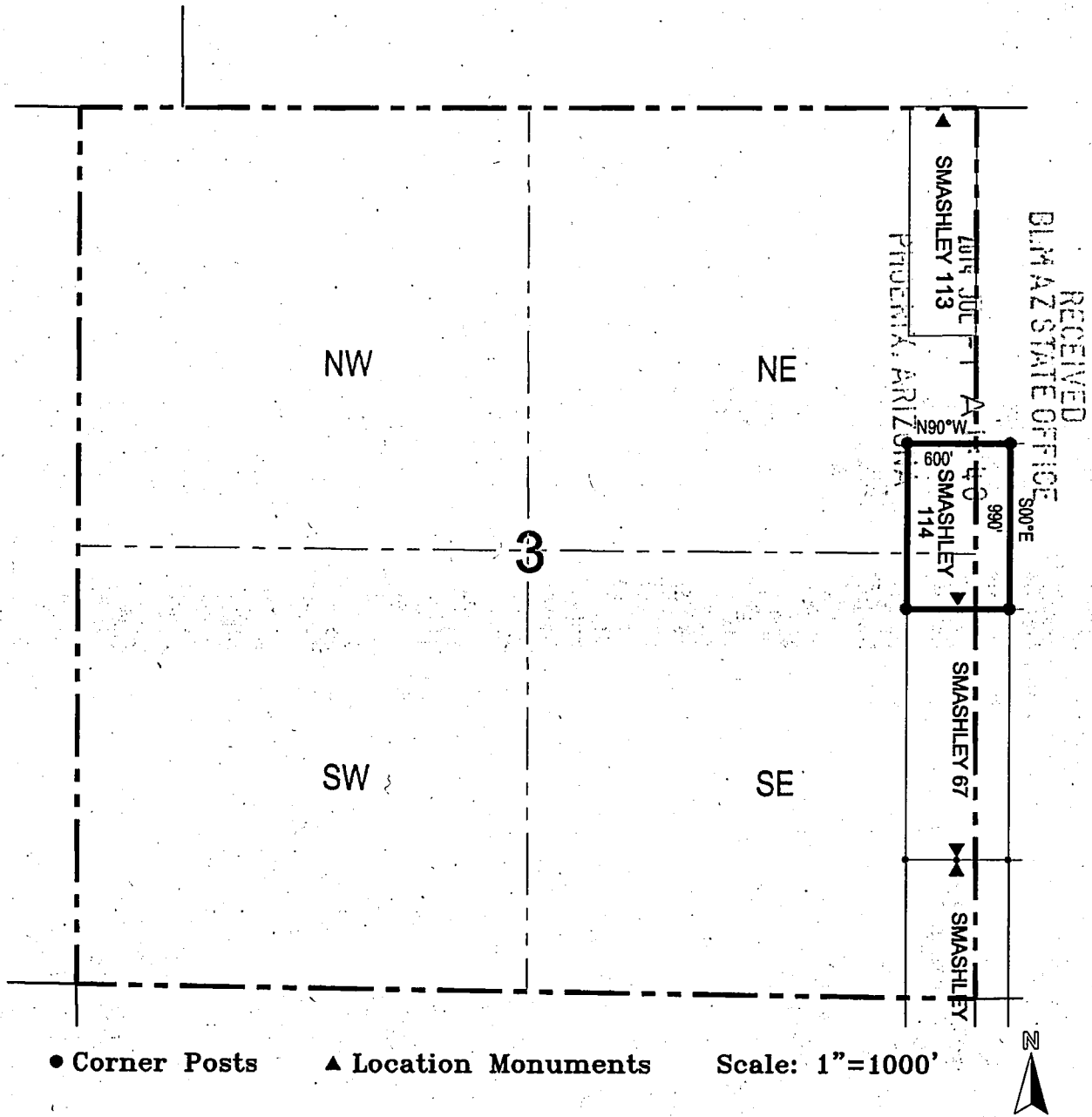
The locality of this claim with reference to some natural object or permanent monument and additional information
(if any) concerning its locality are as follows: 6009 feet west and 1971 feet south of the southeast corner of
Section 36, Township 1 South, Range 11 East, to the northeast corner of the claim.

DATED AND POSTED on the ground this 27th day of May, 2014

LOCATOR (s) Resolution Copper Company AGENT: T. Robert Breen
P.O. Box 1944
Superior, AZ 85273

AMC 428435

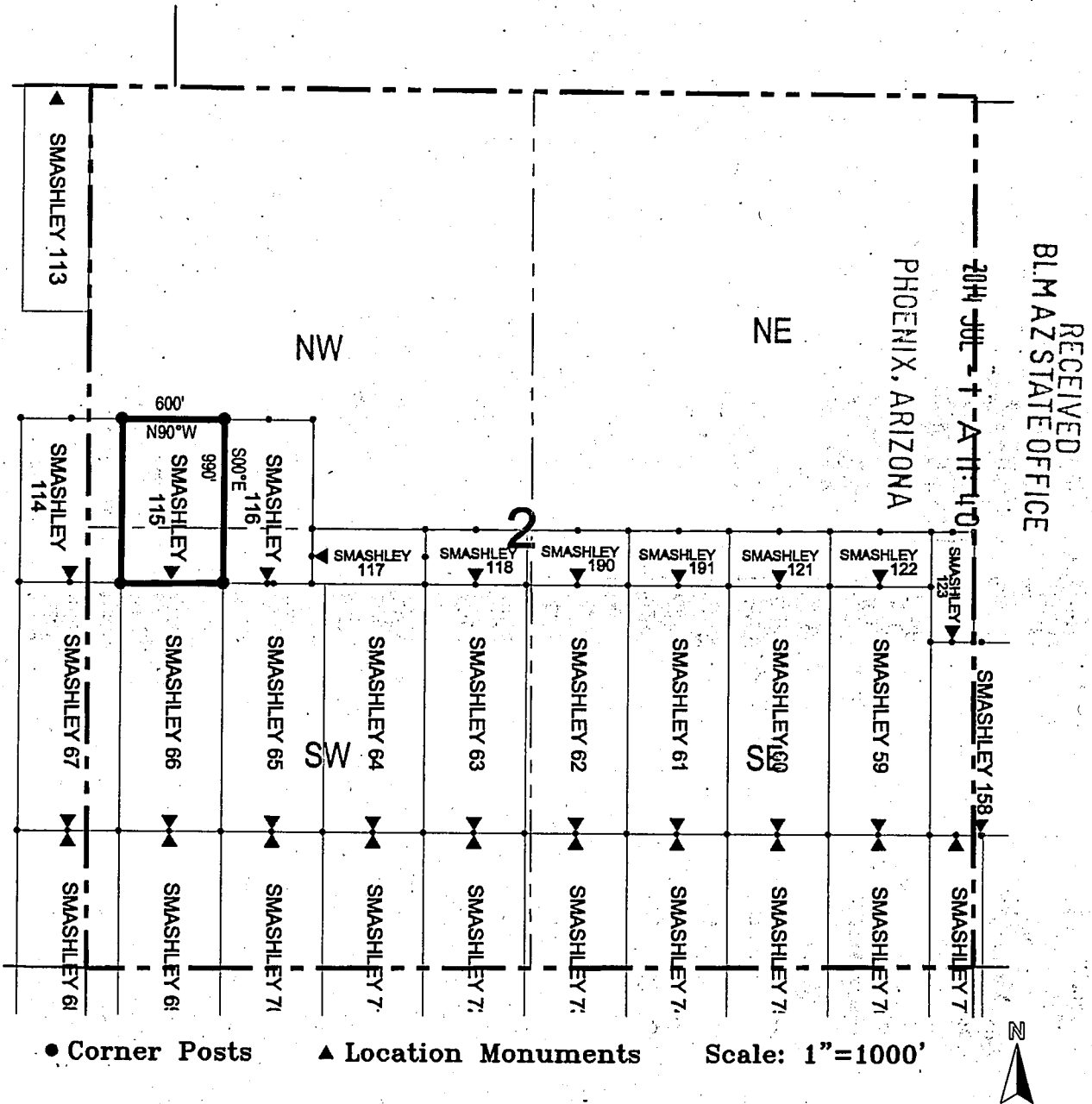
LODE CLAIM LOCATION MAP



1. The above map depicts the **SMASHLEY 114** Lode Claim, which is located in the NE 1/4 of the SE 1/4 and SE 1/4 of the NE 1/4 of Section 3, and NW 1/4 of the SW 1/4 and SW 1/4 of the NW 1/4 of Section 2, Township 2 South, Range 11 East, Gila and Salt River Base and Meridian, Pinal County, Arizona, Pioneer Mining District.
2. The type of corner and location monuments used are wood 2"x2"x48" posts and metal tags with location information written thereon.
3. The bearings and distances in degrees and feet between claim corners are as depicted on the above map.

AMC 428435

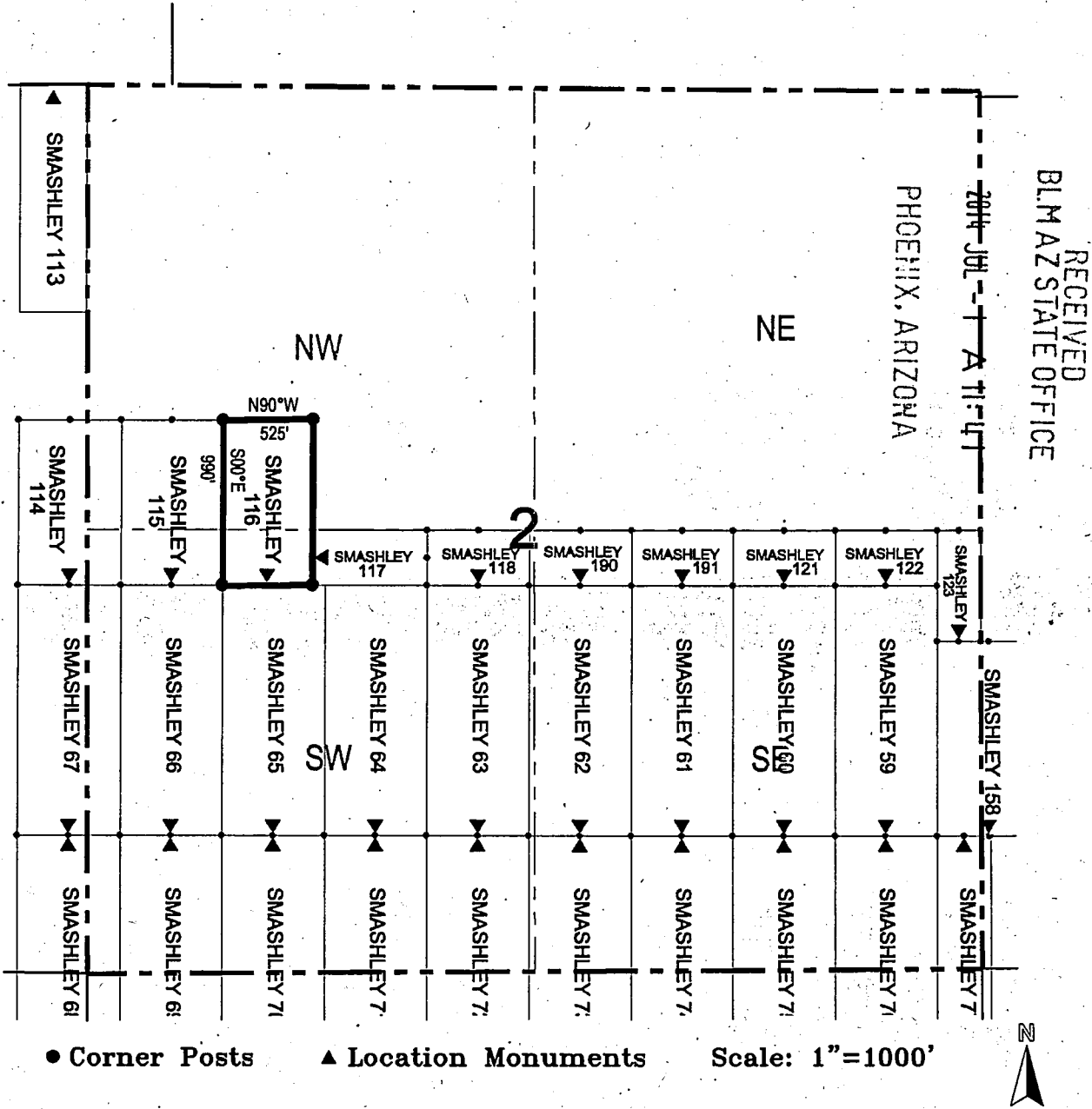
LODE CLAIM LOCATION MAP



1. The above map depicts the **SMASHLEY 115** Lode Claim, which is located in the NW 1/4 of the SW 1/4 and SW 1/4 of the NW 1/4 of Section 2, Township 2 South, Range 11 East, Gila and Salt River Base and Meridian, Pinal County, Arizona, Pioneer Mining District.
2. The type of corner and location monuments used are wood 2"x2"x48" posts and metal tags with location information written thereon.
3. The bearings and distances in degrees and feet between claim corners are as depicted on the above map.

ANCL2843b

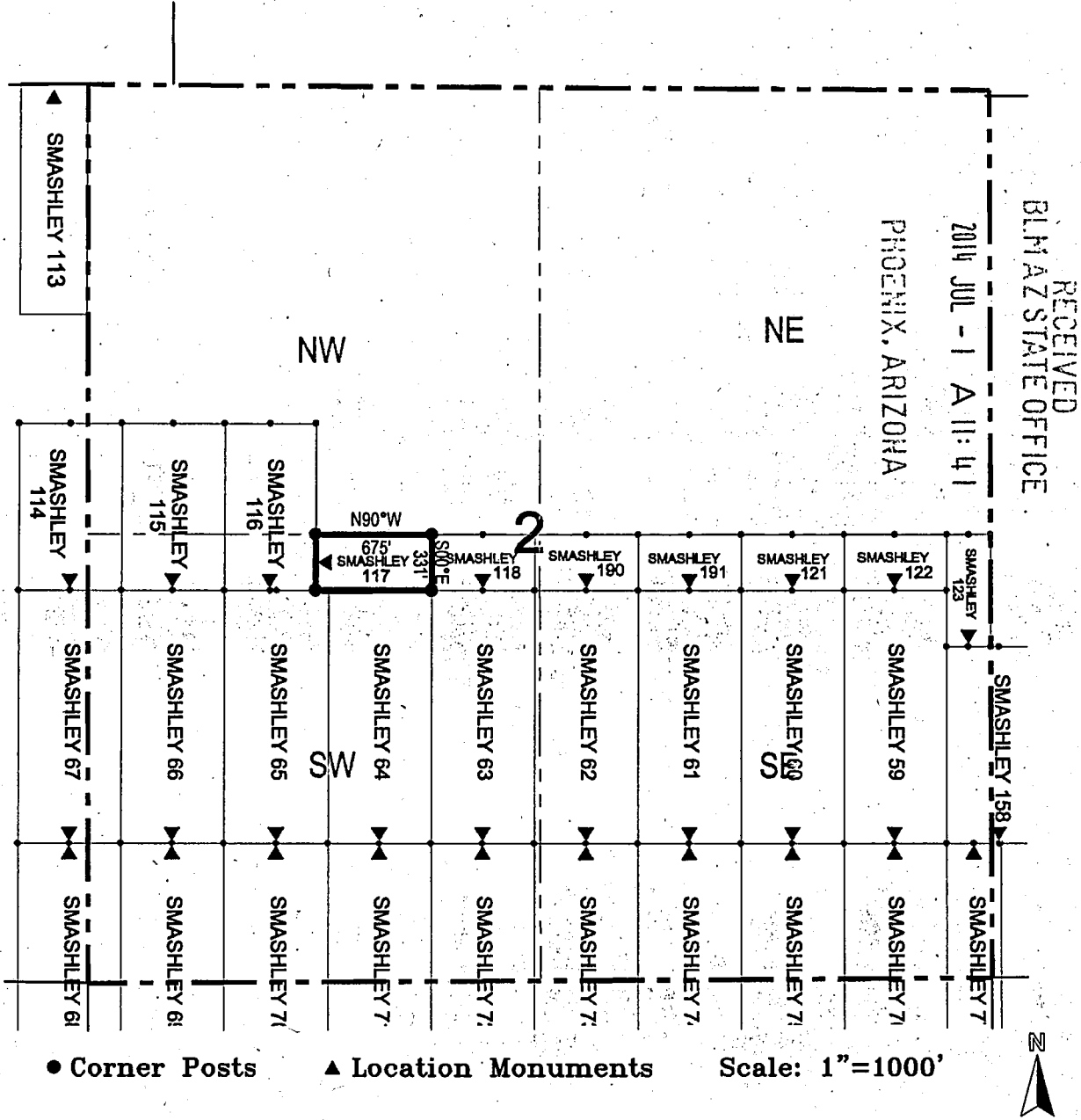
LODE CLAIM LOCATION MAP



1. The above map depicts the **SMASHLEY 116** Lode Claim, which is located in the NW 1/4 of the SW 1/4 and SW 1/4 of the NW 1/4 of Section 2, Township 2 South, Range 11 East, Gila and Salt River Base and Meridian, Pinal County, Arizona, Pioneer Mining District.
2. The type of corner and location monuments used are wood 2"x2"x48" posts and metal tags with location information written thereon.
3. The bearings and distances in degrees and feet between claim corners are as depicted on the above map.

AMC 428437

LODE CLAIM LOCATION MAP



1. The above map depicts the **SMASHLEY 117** Lode Claim, which is located in the NE 1/4 of the SW 1/4 of Section 2, Township 2 South, Range 11 East, Gila and Salt River Base and Meridian, Pinal County, Arizona, Pioneer Mining District.
2. The type of corner and location monuments used are wood 2"x2"x48" posts and metal tags with location information written thereon.
3. The bearings and distances in degrees and feet between claim corners are as depicted on the above map.

AHC 428438

When recorded return to:
 Resolution Copper Company
 P.O. Box 1944
 Superior, AZ 85723

RECEIVED
 GILBERT STATE OFFICE
 PHOENIX, ARIZONA
 JUL - 1 A 11:41

LOCATION NOTICE FOR LODE MINING CLAIM

NOTICE IS HEREBY GIVEN that the Smashley 190
 _____ lode mining claim has been located
 by Resolution Copper Company whose current mailing
 address is P.O. Box 1944
Superior, AZ 85723

The general course of this claim is north / south and it is situated in Pinal
 County, Arizona. This claim is 331 feet in length and 600 feet in width. This claim runs
 from the location monument on which this location notice is posted approximately 321 feet in a
northerly direction to the north end line and 10 feet in a southerly direction to the
south end line. This claim is marked by six monuments, one at each corner and one at the center of each
 end line of the claim.

The location monument on which this notice is posted is situated within Section 2, Township 2
South, Range 11 East, Gila Salt River Base and Meridian, Arizona and this claim encompasses portions
 of the following quarter section (s), section (s), Township (s) and Range (s) NW 1/4 of the SE 1/4 and NE 1/4 of
the SW 1/4 of Section 2, Township 2 South, Range 11 East, Gila Salt River Base and Meridian, Pinal County, Arizona,
Pioneer Mining District.

The locality of this claim with reference to some natural object or permanent monument and additional information
 (if any) concerning its locality are as follows: 2076 feet west and 2630 feet south of the southeast corner of
Section 36, Township 1 South, Range 11 East, to the northeast corner of the claim.

DATED AND POSTED on the ground this 27th day of May, 2014.

LOCATOR (s) Resolution Copper Company AGENT: T. Robert Breen 
P.O. Box 1944
Superior, AZ 85273

AMC428439

LODE CLAIM LOCATION MAP



1. The above map depicts the **SMASHLEY 190** Lode Claim, which is located in the NW 1/4 of the SE 1/4 and NE 1/4 of the SW 1/4 of Section 2, Township 2 South, Range 11 East, Gila and Salt River Base and Meridian, Pinal County, Arizona, Pioneer Mining District.
2. The type of corner and location monuments used are wood 2"x2"x48" posts and metal tags with location information written thereon.
3. The bearings and distances in degrees and feet between claim corners are as depicted on the above map.

AMC428439

When recorded return to:
 Resolution Copper Company
 P.O. Box 1944
 Superior, AZ 85723

RECEIVED
 BLM
 AZ STATE OFFICE
 2014 JUL - 1 A 11:41
 PHOENIX, ARIZONA

LOCATION NOTICE FOR LODE MINING CLAIM

NOTICE IS HEREBY GIVEN that the Smashley 121
 _____ lode mining claim has been located
 by Resolution Copper Company whose current mailing
 address is P.O. Box 1944
Superior, AZ 85723

The general course of this claim is north / south and it is situated in Pinal
 County, Arizona. This claim is 331 feet in length and 600 feet in width. This claim runs
 from the location monument on which this location notice is posted approximately 321 feet in a
northerly direction to the north end line and 10 feet in a southerly direction to the
south end line. This claim is marked by six monuments, one at each corner and one at the center of each
 end line of the claim.

The location monument on which this notice is posted is situated within Section 2, Township 2
South, Range 11 East, Gila Salt River Base and Meridian, Arizona and this claim encompasses portions
 of the following quarter section (s), section (s), Township (s) and Range (s) NE 1/4 and NW 1/4 of the SE 1/4 of
Section 2, Township 2 South, Range 11 East, Gila Salt River Base and Meridian, Pinal County, Arizona, Pioneer Mining
District.

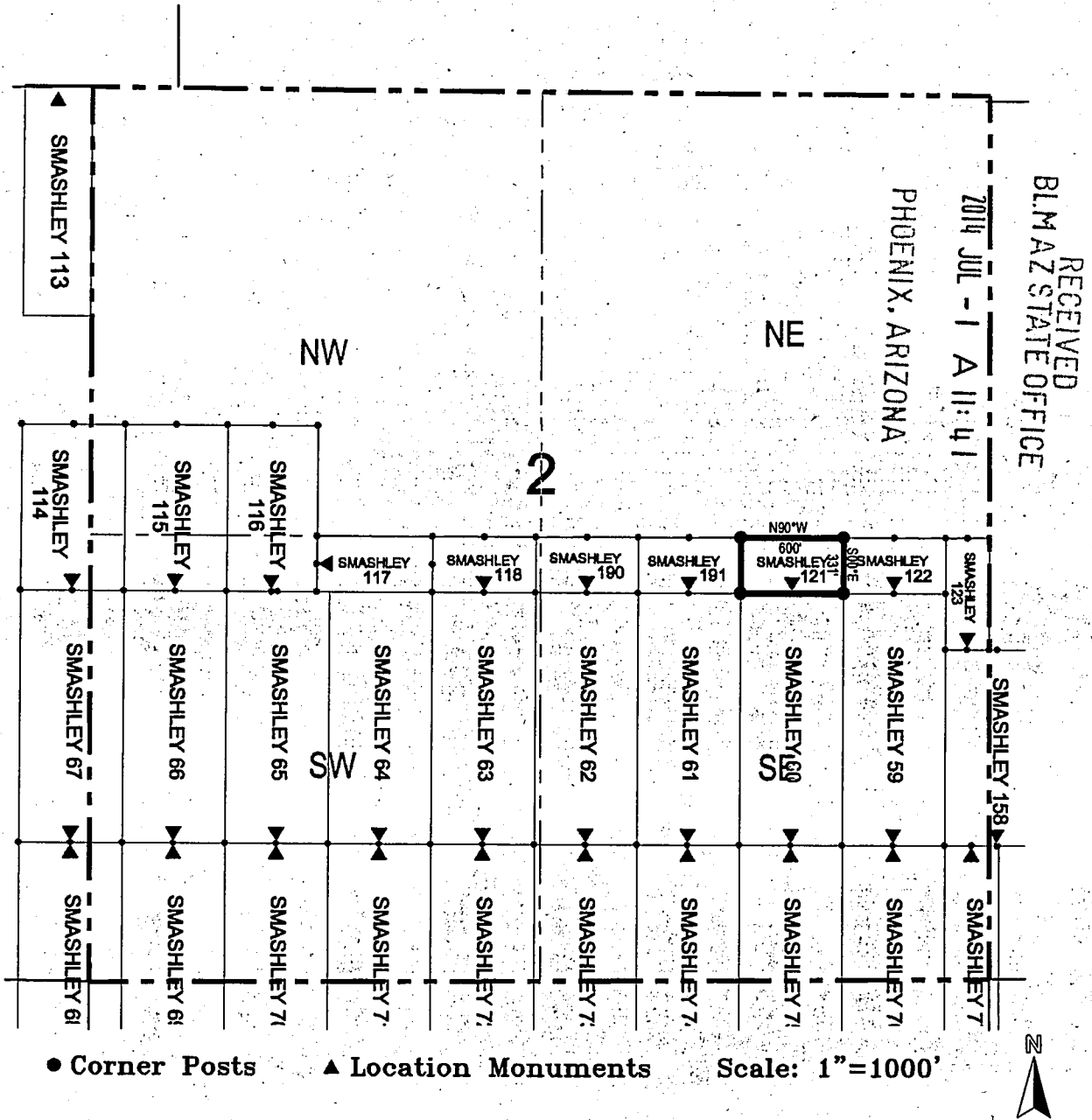
The locality of this claim with reference to some natural object or permanent monument and additional information
 (if any) concerning its locality are as follows: 1476 feet west and 2630 feet south of the southeast corner of
Section 36, Township 1 South, Range 11 East, to the northeast corner of the claim.

DATED AND POSTED on the ground this 27th day of May, 2014.

LOCATOR (s) Resolution Copper Company AGENT: T. Robert Breen 
P.O. Box 1944
Superior, AZ 85723

AHM 428440

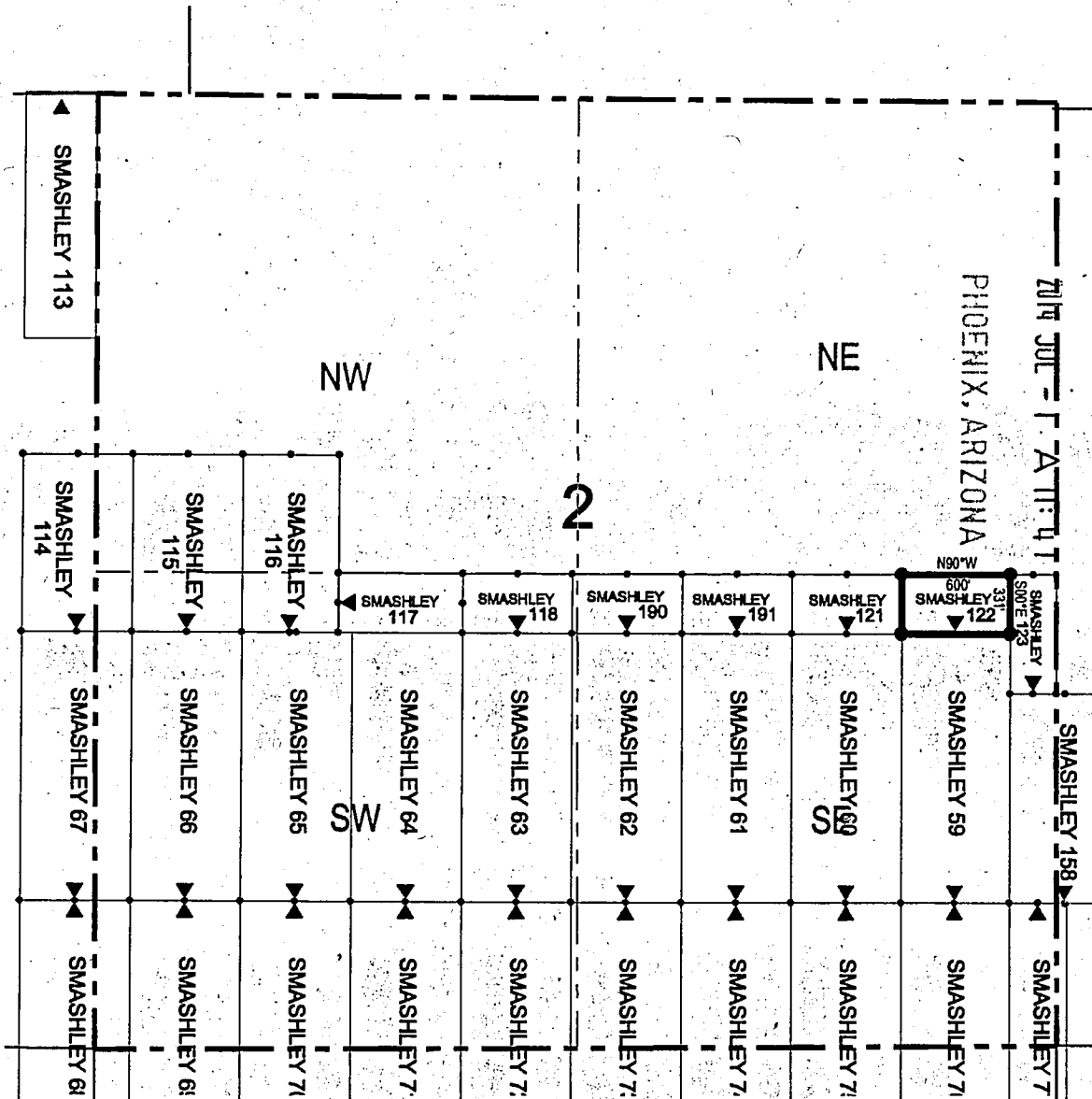
LODE CLAIM LOCATION MAP



1. The above map depicts the **SMASHLEY 121** Lode Claim, which is located in the NE 1/4 and NW 1/4 of the SE 1/4 of Section 2, Township 2 South, Range 11 East, Gila and Salt River Base and Meridian, Pinal County, Arizona, Pioneer Mining District.
2. The type of corner and location monuments used are wood 2"x2"x48" posts and metal tags with location information written thereon.
3. The bearings and distances in degrees and feet between claim corners are as depicted on the above map.

AMC 428440

LODE CLAIM LOCATION MAP



RECEIVED
BLM AZ STATE OFFICE

● Corner Posts ▲ Location Monuments Scale: 1"=1000'

1. The above map depicts the **SMASHLEY 122** Lode Claim, which is located in the NE 1/4 of the SE 1/4 of Section 2, Township 2 South, Range 11 East, Gila and Salt River Base and Meridian, Pinal County, Arizona, Pioneer Mining District.
2. The type of corner and location monuments used are wood 2"x2"x48" posts and metal tags with location information written thereon.
3. The bearings and distances in degrees and feet between claim corners are as depicted on the above map.

AHC428441

When recorded return to:
 Resolution Copper Company
 P.O. Box 1944
 Superior, AZ 85723

LOCATION NOTICE FOR LODE MINING CLAIM

NOTICE IS HEREBY GIVEN that the Smashley 123
 _____ lode mining claim has been located
 by Resolution Copper Company whose current mailing
 address is P.O. Box 1944
Superior, AZ 85273


RECEIVED
 BLM AZ STATE OFFICE
 2014 JUL - 1 A 11:41
 PHOENIX, ARIZONA

The general course of this claim is north / south and it is situated in Pinal
 County, Arizona. This claim is 664 feet in length and 253 feet in width. This claim runs
 from the location monument on which this location notice is posted approximately 654 feet in a
northerly direction to the north end line and 10 feet in a southerly direction to the
south end line. This claim is marked by six monuments, one at each corner and one at the center of each
 end line of the claim.

The location monument on which this notice is posted is situated within Section 2, Township 2
South, Range 11 East, Gila Salt River Base and Meridian, Arizona and this claim encompasses portions
 of the following quarter section (s), section (s), Township (s) and Range (s) NE 1/4 of the SE 1/4 of Section 2,
Township 2 South, Range 11 East, Gila Salt River Base and Meridian, Pinal County, Arizona, Pioneer Mining District.

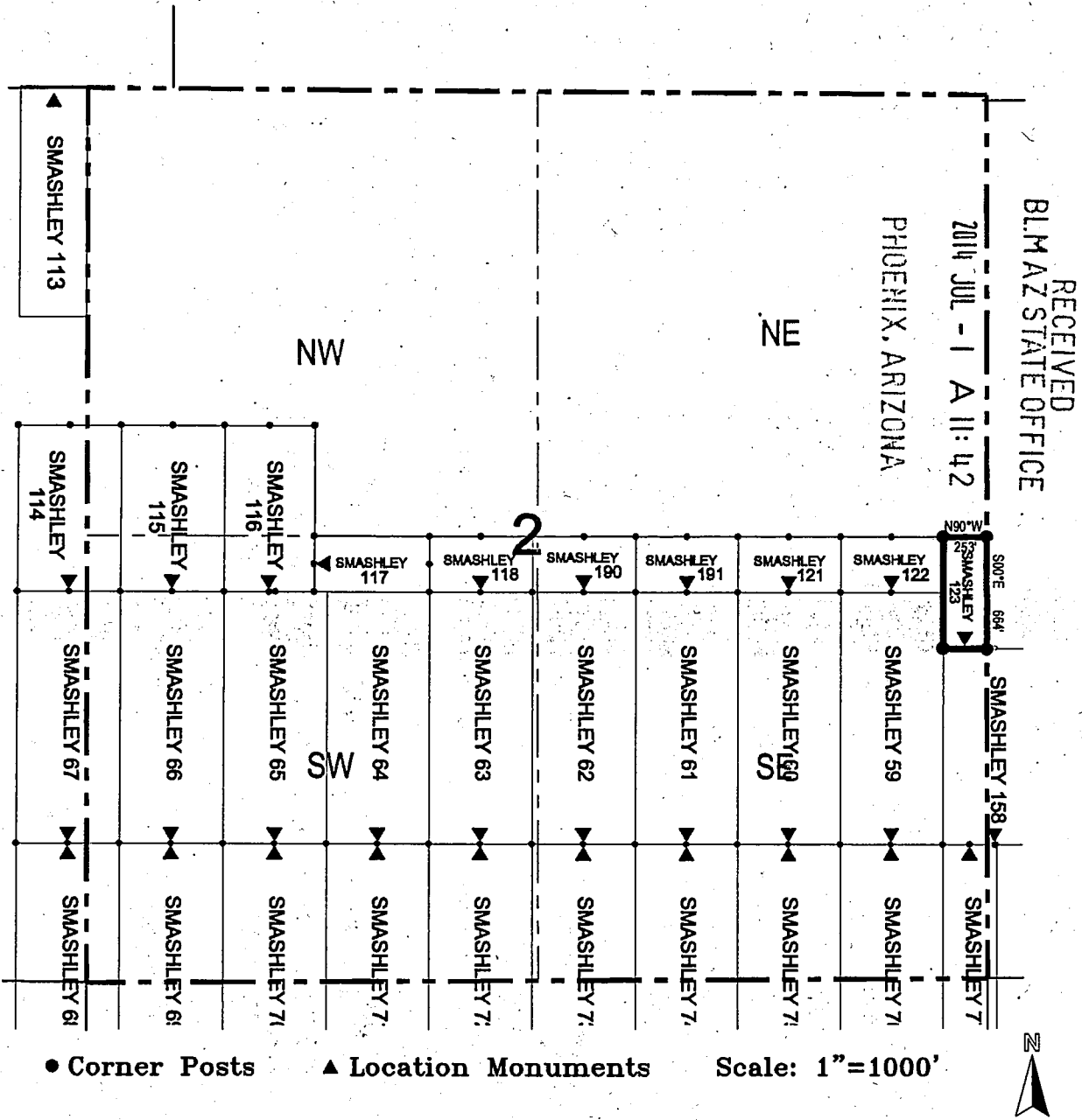
The locality of this claim with reference to some natural object or permanent monument and additional information
 (if any) concerning its locality are as follows: 624 feet west and 2630 feet south of the southeast corner of Section
36, Township 1 South, Range 11 East, to the northeast corner of the claim.

DATED AND POSTED on the ground this 22nd day of May, 2014.

LOCATOR (s) Resolution Copper Company AGENT: T. Robert Breen 
P.O. Box 1944
Superior, AZ 85273

AHC 428442

LODE CLAIM LOCATION MAP



1. The above map depicts the **SMASHLEY 123** Lode Claim, which is located in the NE 1/4 of the SE 1/4 of Section 2, Township 2 South, Range 11 East, Gila and Salt River Base and Meridian, Pinal County, Arizona, Pioneer Mining District.
2. The type of corner and location monuments used are wood 2"x2"x48" posts and metal tags with location information written thereon.
3. The bearings and distances in degrees and feet between claim corners are as depicted on the above map.

AHC 428442

When recorded return to:
 Resolution Copper Company
 P.O. Box 1944
 Superior, AZ 85723

LOCATION NOTICE FOR LODE MINING CLAIM


NOTICE IS HEREBY GIVEN that the Smashley 131
 _____ lode mining claim has been located
 by Resolution Copper Company whose current mailing
 address is P.O. Box 1944
Superior, AZ 85273

RECEIVED
 BLM AZ STATE OFFICE
 2014 JUL - 1 A 11:42
 PHOENIX, ARIZONA

The general course of this claim is north / south and it is situated in Pinal
 County, Arizona. This claim is 346 feet in length and 600 feet in width. This claim runs
 from the location monument on which this location notice is posted approximately 336 feet in a
northerly direction to the north end line and 10 feet in a southerly direction to the
south end line. This claim is marked by six monuments, one at each corner and one at the center of each
 end line of the claim.

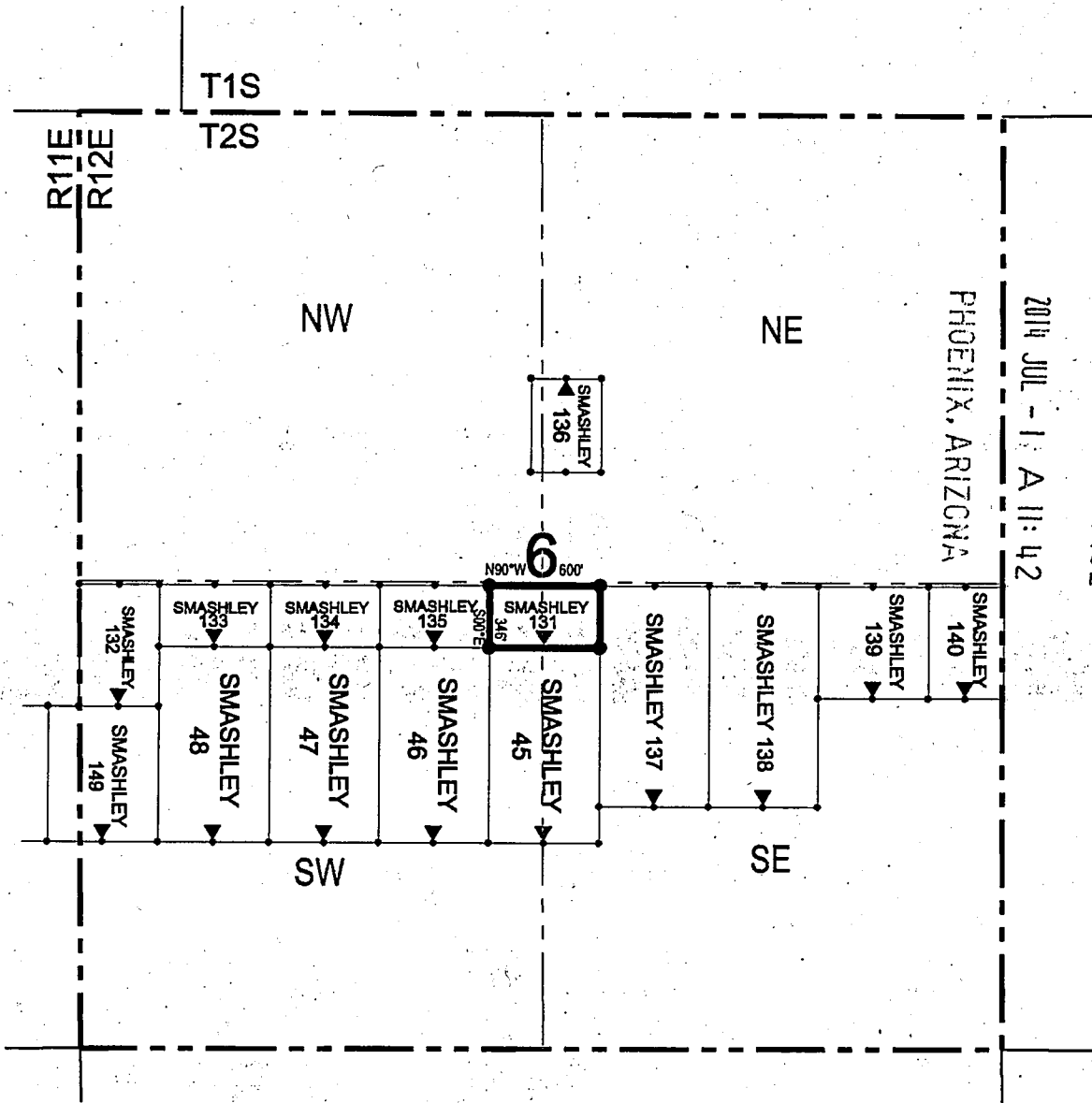
The location monument on which this notice is posted is situated within Section 6, Township 2
South, Range 12 East, Gila Salt River Base and Meridian, Arizona and this claim encompasses portions
 of the following quarter section (s), section (s), Township (s) and Range (s) NW 1/4 of the SE 1/4 and NE 1/4 of
the SW 1/4 of Section 6, Township 2 South, Range 12 East, Gila Salt River Base and Meridian, Pinal County, Arizona,
 Pioneer Mining District.

The locality of this claim with reference to some natural object or permanent monument and additional information
 (if any) concerning its locality are as follows: 7524 feet east and 2614 feet south of the southeast corner of
Section 36, Township 1 South, Range 11 East, to the northeast corner of the claim.

DATED AND POSTED on the ground this 20th day of May, 2014
 LOCATOR (s) Resolution Copper Company AGENT: T. Robert Breen 
P.O. Box 1944
Superior, AZ 85273

AMC428443

LODE CLAIM LOCATION MAP



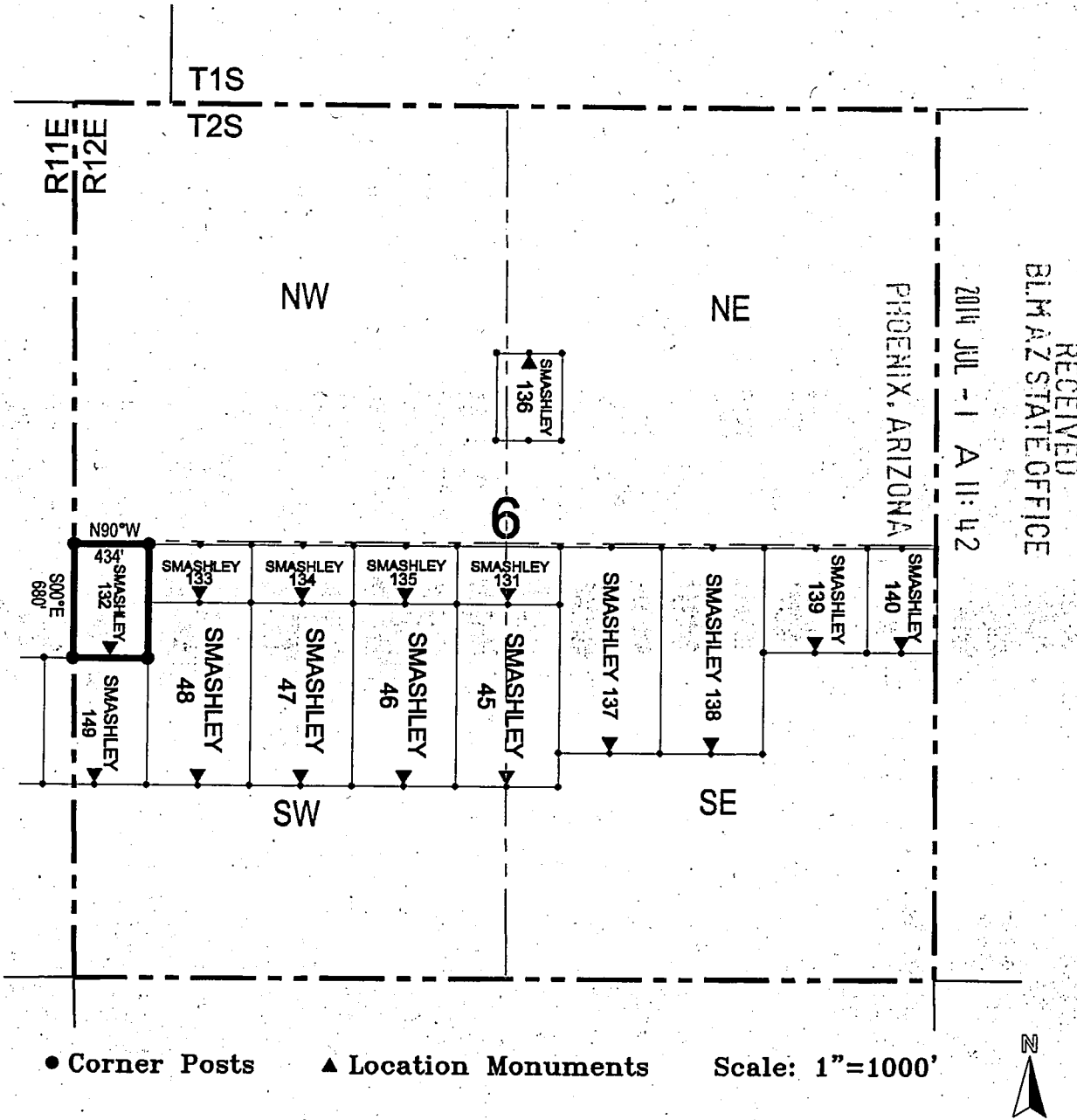
RECEIVED
 BLM AZ STATE OFFICE
 2014 JUL -11 A 11:42
 PHOENIX, ARIZONA

AMC428443

● Corner Posts ▲ Location Monuments Scale: 1"=1000'

1. The above map depicts the **SMASHLEY 131** Lode Claim, which is located in the NW 1/4 of the SE 1/4 and NE 1/4 of the SW 1/4 of Section 6, Township 2 South, Range 12 East, Gila and Salt River Base and Meridian, Pinal County, Arizona, Pioneer Mining District.
2. The type of corner and location monuments used are wood 2"x2"x48" posts and metal tags with location information written thereon.
3. The bearings and distances in degrees and feet between claim corners are as depicted on the above map.

LODE CLAIM LOCATION MAP



1. The above map depicts the **SMASHLEY 132** Lode Claim, which is located in the NW 1/4 of the SW 1/4 of Section 6, Township 2 South, Range 12 East, Gila and Salt River Base and Meridian, Pinal County, Arizona, Pioneer Mining District.
2. The type of corner and location monuments used are wood 2"x2"x48" posts and metal tags with location information written thereon.
3. The bearings and distances in degrees and feet between claim corners are as depicted on the above map.

AMC428444

When recorded return to:
 Resolution Copper Company
 P.O. Box 1944
 Superior, AZ 85723

LOCATION NOTICE FOR LODE MINING CLAIM

NOTICE IS HEREBY GIVEN that the Smashley 133
 _____ lode mining claim has been located
 by Resolution Copper Company whose current mailing
 address is P.O. Box 1944
Superior, AZ 85723

RECEIVED
 BLM AZ STATE OFFICE
 2014 JUL -1 A 11:42
 PHOENIX, ARIZONA

The general course of this claim is north / south and it is situated in Pinal
 County, Arizona. This claim is 346 feet in length and 600 feet in width. This claim runs
 from the location monument on which this location notice is posted approximately 336 feet in a
northerly direction to the north end line and 10 feet in a southerly direction to the
south end line. This claim is marked by six monuments, one at each corner and one at the center of each
 end line of the claim.

The location monument on which this notice is posted is situated within Section 6, Township 2
South, Range 12 East, Gila Salt River Base and Meridian, Arizona and this claim encompasses portions
 of the following quarter section (s), section (s), Township (s) and Range (s) NW 1/4 of the SW 1/4 of Section 6,
Township 2 South, Range 12 East, Gila Salt River Base and Meridian, Pinal County, Arizona, Pioneer Mining District.

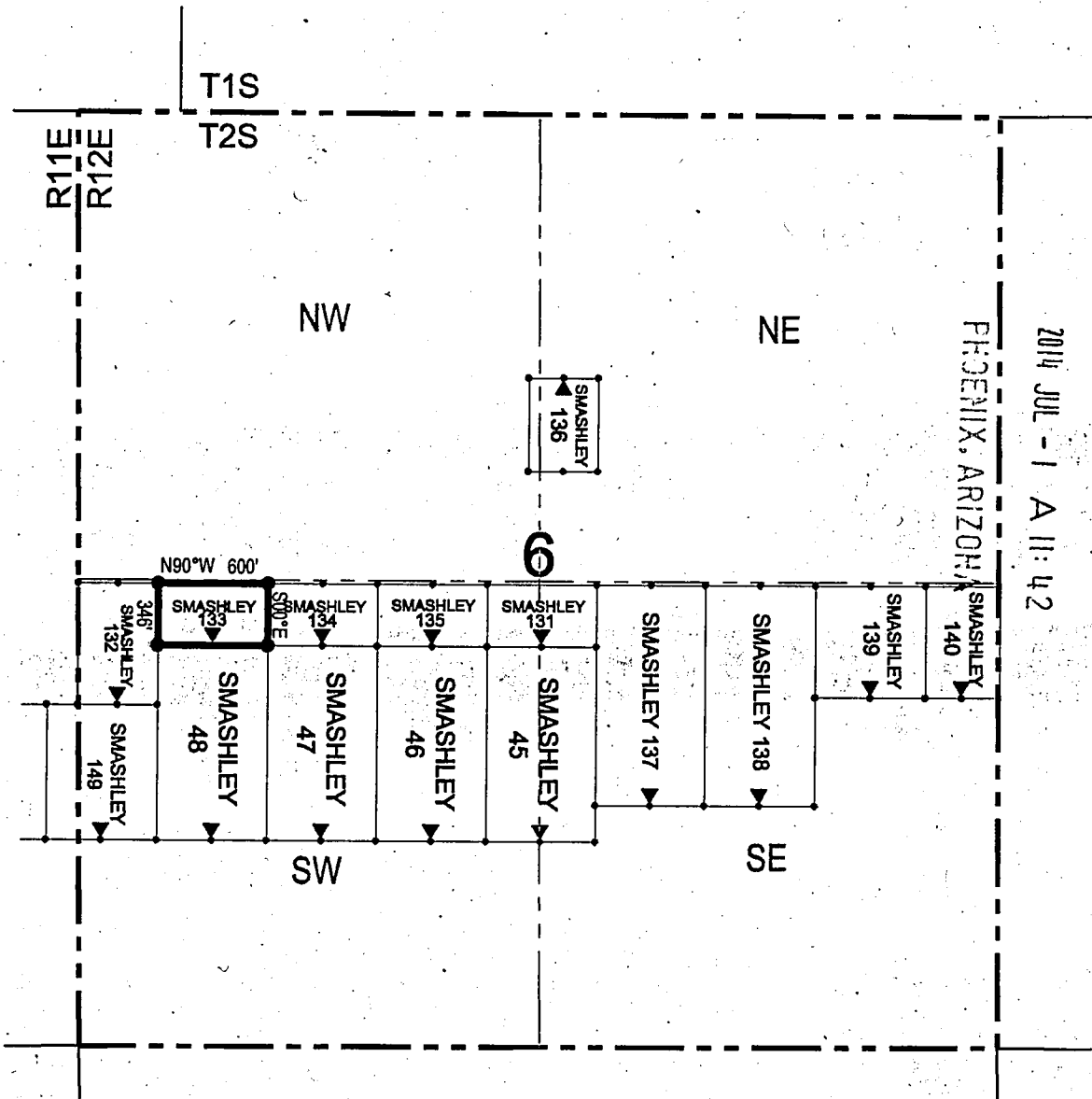
The locality of this claim with reference to some natural object or permanent monument and additional information
 (if any) concerning its locality are as follows: 5724 feet east and 2614 feet south of the southeast corner of
Section 36, Township 1 South, Range 11 East, to the northeast corner of the claim.

DATED AND POSTED on the ground this 22nd day of May, 2014

LOCATOR (s) Resolution Copper Company AGENT: T. Robert Breen [Signature]
 P.O. Box 1944
 Superior, AZ 85723

AMC 428445

LODE CLAIM LOCATION MAP



RECEIVED
 BLM AZ STATE OFFICE
 2014 JUL -1 A 11:42
 PHOENIX, ARIZONA

● Corner Posts ▲ Location Monuments Scale: 1"=1000'

1. The above map depicts the **SMASHLEY 133** Lode Claim, which is located in the NW 1/4 of the SW 1/4 of Section 6, Township 2 South, Range 12 East, Gila and Salt River Base and Meridian, Pinal County, Arizona, Pioneer Mining District.
2. The type of corner and location monuments used are wood 2"x2"x48" posts and metal tags with location information written thereon.
3. The bearings and distances in degrees and feet between claim corners are as depicted on the above map.

AMC428445

When recorded return to:
Resolution Copper Company
P.O. Box 1944
Superior, AZ 85723

LOCATION NOTICE FOR LODE MINING CLAIM


NOTICE IS HEREBY GIVEN that the Smashley 134
_____ lode mining claim has been located
by Resolution Copper Company whose current mailing
address is P.O. Box 1944
Superior, AZ 85273

RECEIVED
BLM AZ STATE OFFICE
2014 JUL -1 A 11:42
PINAL, ARIZONA

The general course of this claim is north / south and it is situated in Pinal
County, Arizona. This claim is 346 feet in length and 600 feet in width. This claim runs
from the location monument on which this location notice is posted approximately 336 feet in a
northerly direction to the north end line and 10 feet in a southerly direction to the
south end line. This claim is marked by six monuments, one at each corner and one at the center of each
end line of the claim.

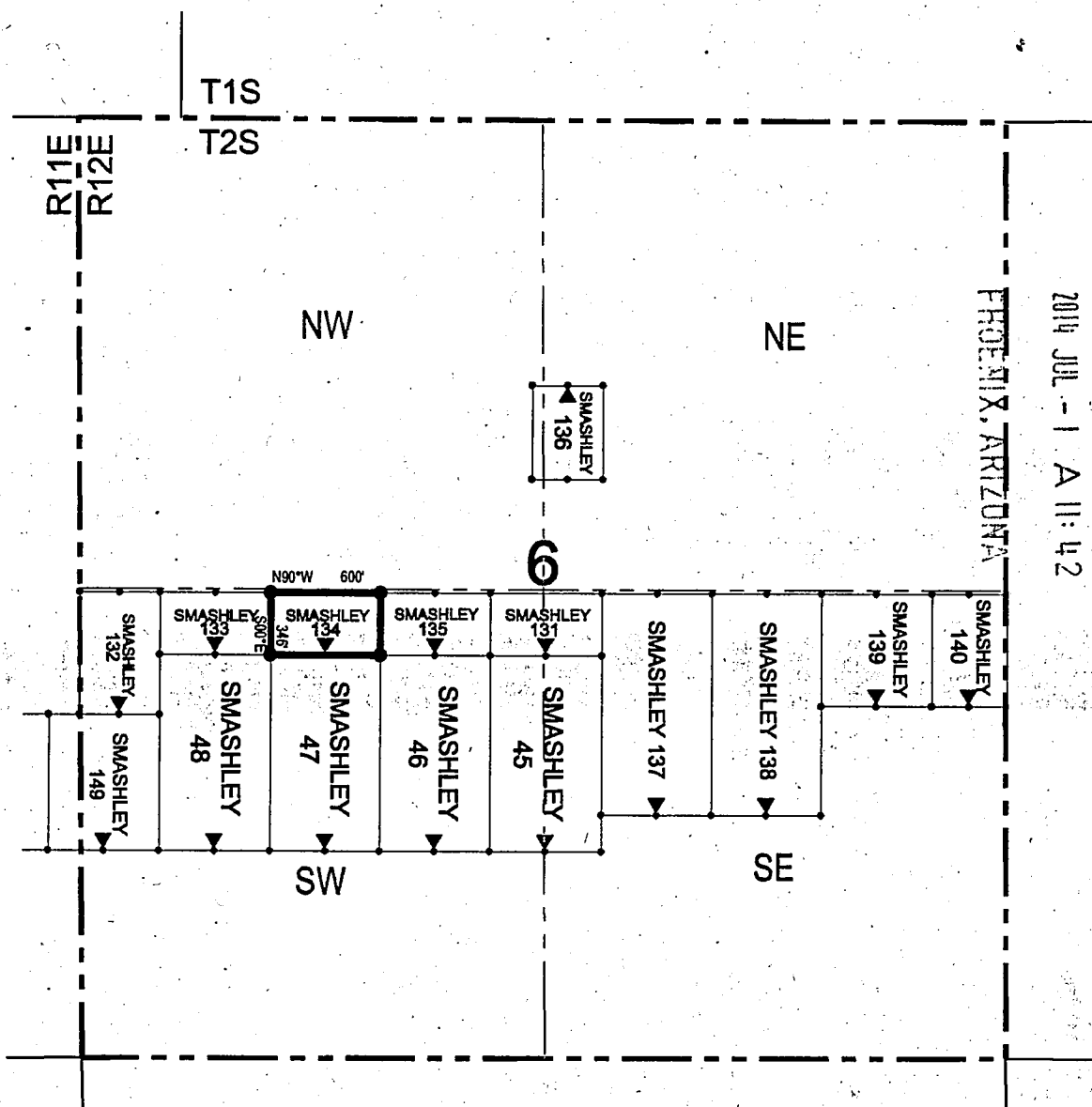
The location monument on which this notice is posted is situated within Section 6, Township 2
South, Range 12 East, Gila Salt River Base and Meridian, Arizona and this claim encompasses portions
of the following quarter section (s), section (s), Township (s) and Range (s) NE 1/4 and NW 1/4 of the SW 1/4 of
Section 6, Township 2 South, Range 12 East, Gila Salt River Base and Meridian, Pinal County, Arizona, Pioneer Mining
District.

The locality of this claim with reference to some natural object or permanent monument and additional information
(if any) concerning its locality are as follows: 6324 feet east and 2614 feet south of the southeast corner of
Section 36, Township 1 South, Range 11 East, to the northeast corner of the claim.

DATED AND POSTED on the ground this 22nd day of May, 2014
LOCATOR (s) Resolution Copper Company AGENT: T. Robert Breen 
P.O. Box 1944
Superior, AZ 85273

AMC 428446

LODE CLAIM LOCATION MAP



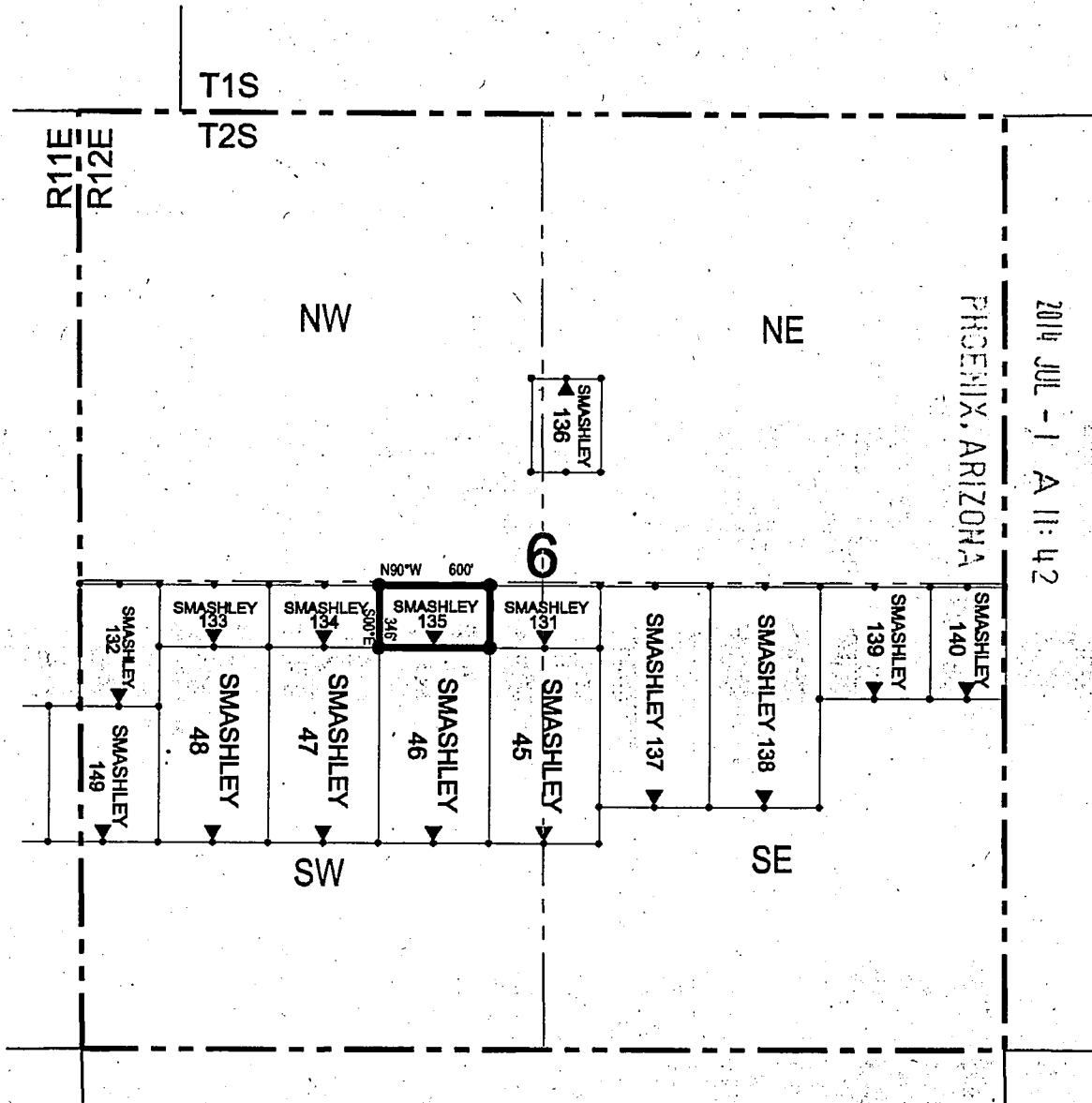
RECEIVED
 BLM AZ STATE OFFICE
 2014 JUL -1 A 11:42

● Corner Posts ▲ Location Monuments Scale: 1"=1000'

AM042844b

1. The above map depicts the **SMASHLEY 134** Lode Claim, which is located in the NE 1/4 and NW 1/4 of the SW 1/4 of Section 6, Township 2 South, Range 12 East, Gila and Salt River Base and Meridian, Pinal County, Arizona, Pioneer Mining District.
2. The type of corner and location monuments used are wood 2"x2"x48" posts and metal tags with location information written thereon.
3. The bearings and distances in degrees and feet between claim corners are as depicted on the above map.

LODE CLAIM LOCATION MAP



RECEIVED
 BLM AZ STATE OFFICE
 2014 JUL -1 A 11:42
 PHOENIX, ARIZONA

● Corner Posts ▲ Location Monuments Scale: 1"=1000'




AMC428447

1. The above map depicts the **SMASHLEY 135** Lode Claim, which is located in the NE 1/4 of the SW 1/4 of Section 6, Township 2 South, Range 12 East, Gila and Salt River Base and Meridian, Pinal County, Arizona, Pioneer Mining District.
2. The type of corner and location monuments used are wood 2"x2"x48" posts and metal tags with location information written thereon.
3. The bearings and distances in degrees and feet between claim corners are as depicted on the above map.

When recorded return to:
Resolution Copper Company
P.O. Box 1944
Superior, AZ 85723

LOCATION NOTICE FOR LODE MINING CLAIM


NOTICE IS HEREBY GIVEN that the Smashley 136
 lode mining claim has been located
by Resolution Copper Company whose current mailing
address is P.O. Box 1944
Superior, AZ 85273



The general course of this claim is north / south and it is situated in Pinal
County, Arizona. This claim is 520 feet in length and 381 feet in width. This claim runs
from the location monument on which this location notice is posted approximately 10 feet in a
northerly direction to the north end line and 510 feet in a southerly direction to the
south end line. This claim is marked by six monuments, one at each corner and one at the center of each
end line of the claim.

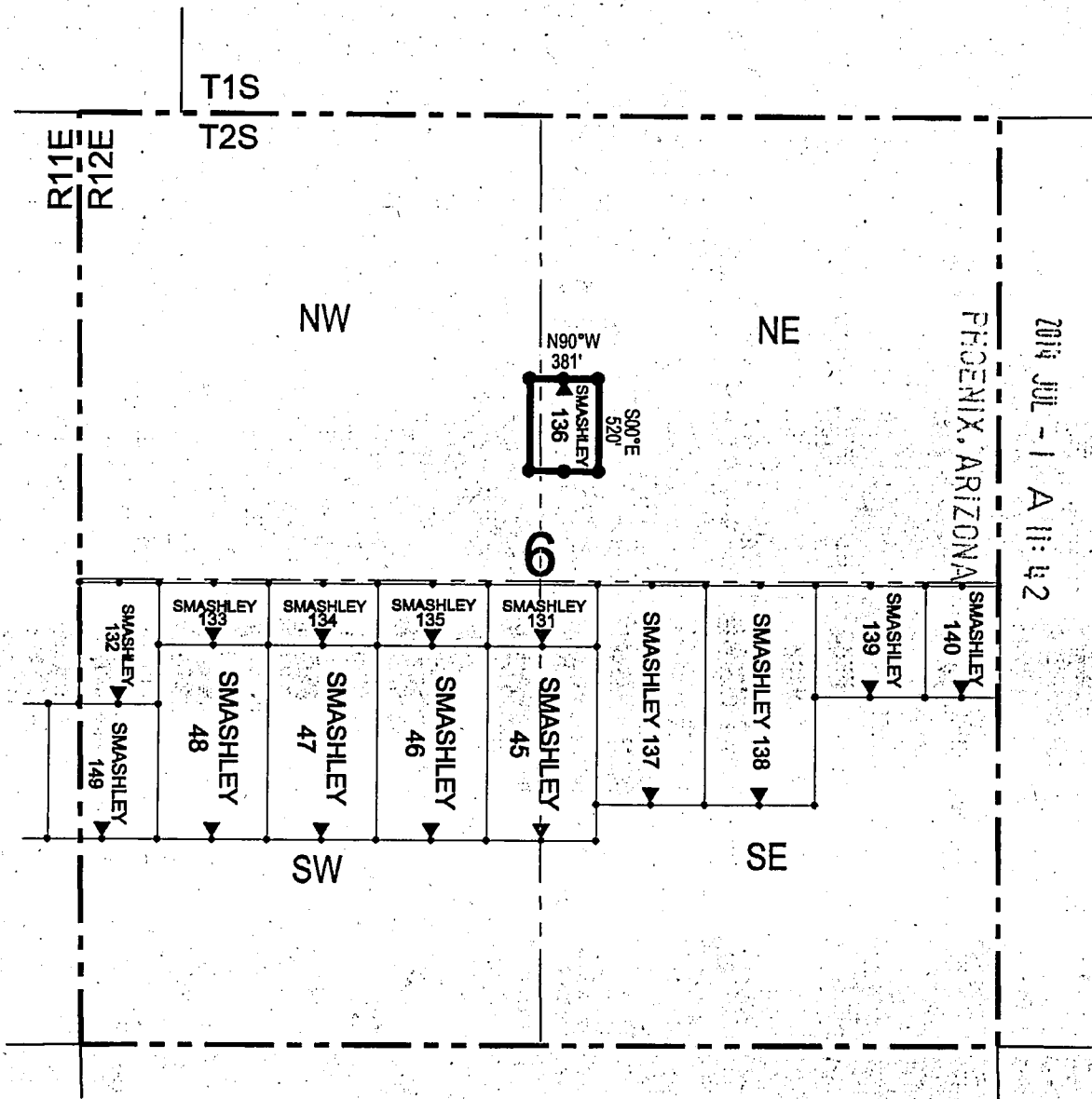
The location monument on which this notice is posted is situated within Section 6, Township 2
South, Range 12 East, Gila Salt River Base and Meridian, Arizona and this claim encompasses portions
of the following quarter section (s), section (s), Township (s) and Range (s) SW 1/4 of the NE 1/4 and SE 1/4 of
the NW 1/4 of Section 6, Township 2 South, Range 12 East, Gila Salt River Base and Meridian, Pinal County, Arizona,
Pioneer Mining District.

The locality of this claim with reference to some natural object or permanent monument and additional information
(if any) concerning its locality are as follows: 7524 feet east and 1461 feet south of the southeast corner of
Section 36, Township 1 South, Range 11 East, to the northeast corner of the claim.

DATED AND POSTED on the ground this 20th day of May, 20 14
LOCATOR (s) Resolution Copper Company AGENT: T. Robert Breen / 
P.O. Box 1944
Superior, AZ 85273

AMC428448

LODE CLAIM LOCATION MAP



RECEIVED
BLM AZ STATE OFFICE

2019 JUL - 1 A 11:42

PHOENIX, ARIZONA

● Corner Posts ▲ Location Monuments Scale: 1"=1000'



AMC428448

1. The above map depicts the **SMASHLEY 136** Lode Claim, which is located in the SW 1/4 of the NE 1/4 and SE 1/4 of the NW 1/4 of Section 6, Township 2 South, Range 12 East, Gila and Salt River Base and Meridian, Pinal County, Arizona, Pioneer Mining District.
2. The type of corner and location monuments used are wood 2"x2"x48" posts and metal tags with location information written thereon.
3. The bearings and distances in degrees and feet between claim corners are as depicted on the above map.

When recorded return to:
Resolution Copper Company
P.O. Box 1944
Superior, AZ 85723

LOCATION NOTICE FOR LODE MINING CLAIM

NOTICE IS HEREBY GIVEN that the Smashley 137
_____ lode mining claim has been located
by Resolution Copper Company whose current mailing
address is P.O. Box 1944

Superior, AZ 85273


RECEIVED
DLMAZ STATE OFFICE
2014 JUL - 1 A 11: 42
PHOENIX, ARIZONA

The general course of this claim is north / south and it is situated in Pinal County, Arizona. This claim is 1230 feet in length and 600 feet in width. This claim runs from the location monument on which this location notice is posted approximately 1220 feet in a northerly direction to the north end line and 10 feet in a southerly direction to the south end line. This claim is marked by six monuments, one at each corner and one at the center of each end line of the claim.

The location monument on which this notice is posted is situated within Section 6, Township 2 South, Range 12 East, Gila Salt River Base and Meridian, Arizona and this claim encompasses portions of the following quarter section (s), section (s), Township (s) and Range (s) NW 1/4 of the SE 1/4 of Section 6, Township 2 South, Range 12 East, Gila Salt River Base and Meridian, Pinal County, Arizona, Pioneer Mining District.

The locality of this claim with reference to some natural object or permanent monument and additional information (if any) concerning its locality are as follows: 8124 feet east and 2614 feet south of the southeast corner of Section 36, Township 1 South, Range 11 East, to the northeast corner of the claim.

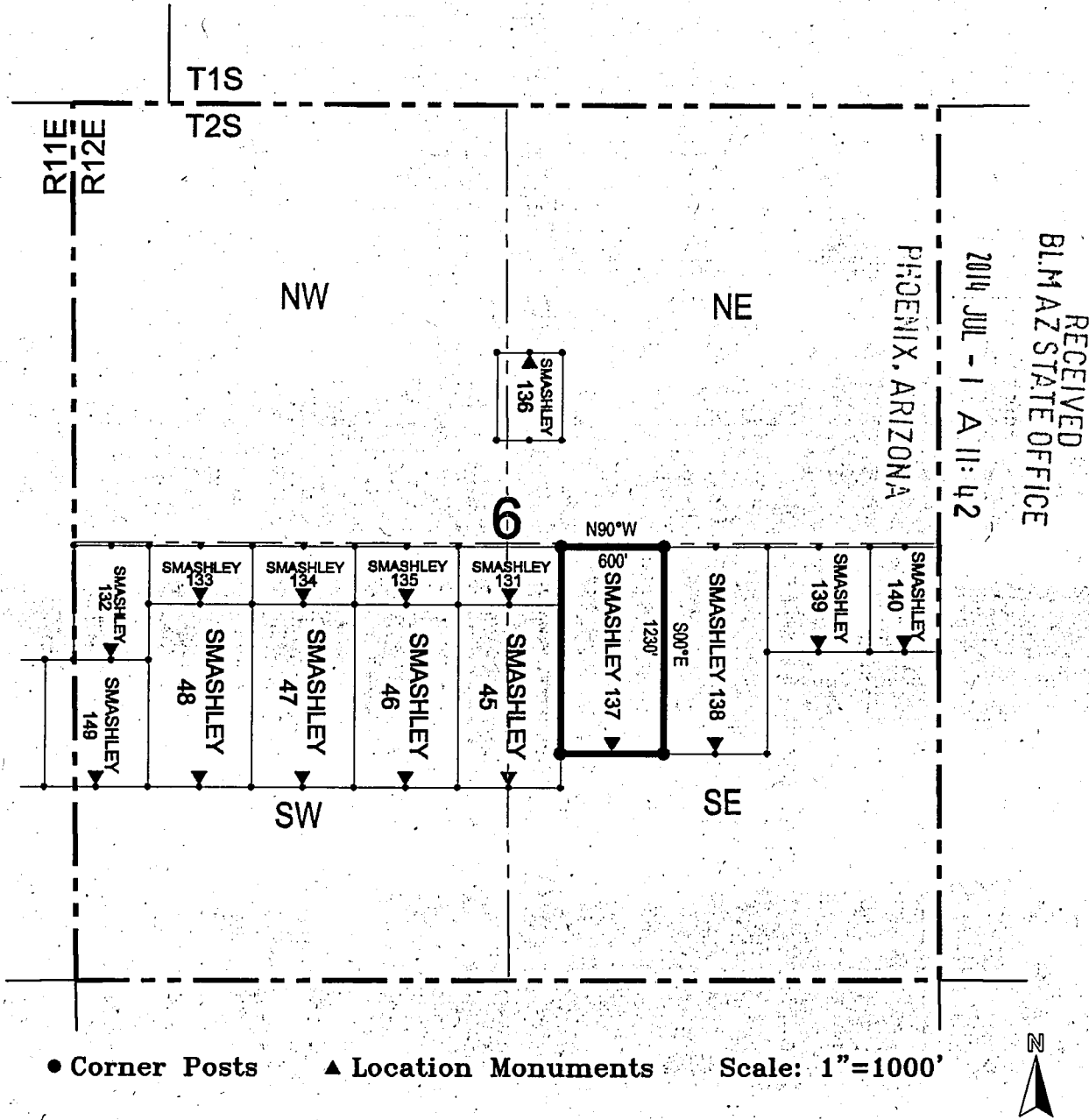
DATED AND POSTED on the ground this 20th day of May, 2014.

LOCATOR (s) Resolution Copper Company AGENT: T. Robert Breen / 
P.O. Box 1944
Superior, AZ 85273

AMC 428449

16.94A

LODE CLAIM LOCATION MAP



1. The above map depicts the **SMASHLEY 137** Lode Claim, which is located in the NW 1/4 of the SE 1/4 of Section 6, Township 2 South, Range 12 East, Gila and Salt River Base and Meridian, Pinal County, Arizona, Pioneer Mining District.
2. The type of corner and location monuments used are wood 2"x2"x48" posts and metal tags with location information written thereon.
3. The bearings and distances in degrees and feet between claim corners are as depicted on the above map.

AMC428449

When recorded return to:
 Resolution Copper Company
 P.O. Box 1944
 Superior, AZ 85723

LOCATION NOTICE FOR LODE MINING CLAIM

NOTICE IS HEREBY GIVEN that the Smashley 138
 _____ lode mining claim has been located
 by Resolution Copper Company whose current mailing
 address is P.O. Box 1944

Superior, AZ 85723

RECEIVED
 BLM AZ STATE OFFICE
 2014 JUL - 1 A 11:42
 PHOENIX, ARIZONA

The general course of this claim is north / south and it is situated in Pinal
 County, Arizona. This claim is 1230 feet in length and 600 feet in width. This claim runs
 from the location monument on which this location notice is posted approximately 1220 feet in a
northerly direction to the north end line and 10 feet in a southerly direction to the
south end line. This claim is marked by six monuments, one at each corner and one at the center of each
 end line of the claim.

The location monument on which this notice is posted is situated within Section 6, Township 2
South, Range 12 East, Gila Salt River Base and Meridian, Arizona and this claim encompasses portions
 of the following quarter section (s), section (s), Township (s) and Range (s) NW 1/4 and NE 1/4 of the SE 1/4 of
Section 6, Township 2 South, Range 12 East, Gila Salt River Base and Meridian, Pinal County, Arizona, Pioneer Mining
District.

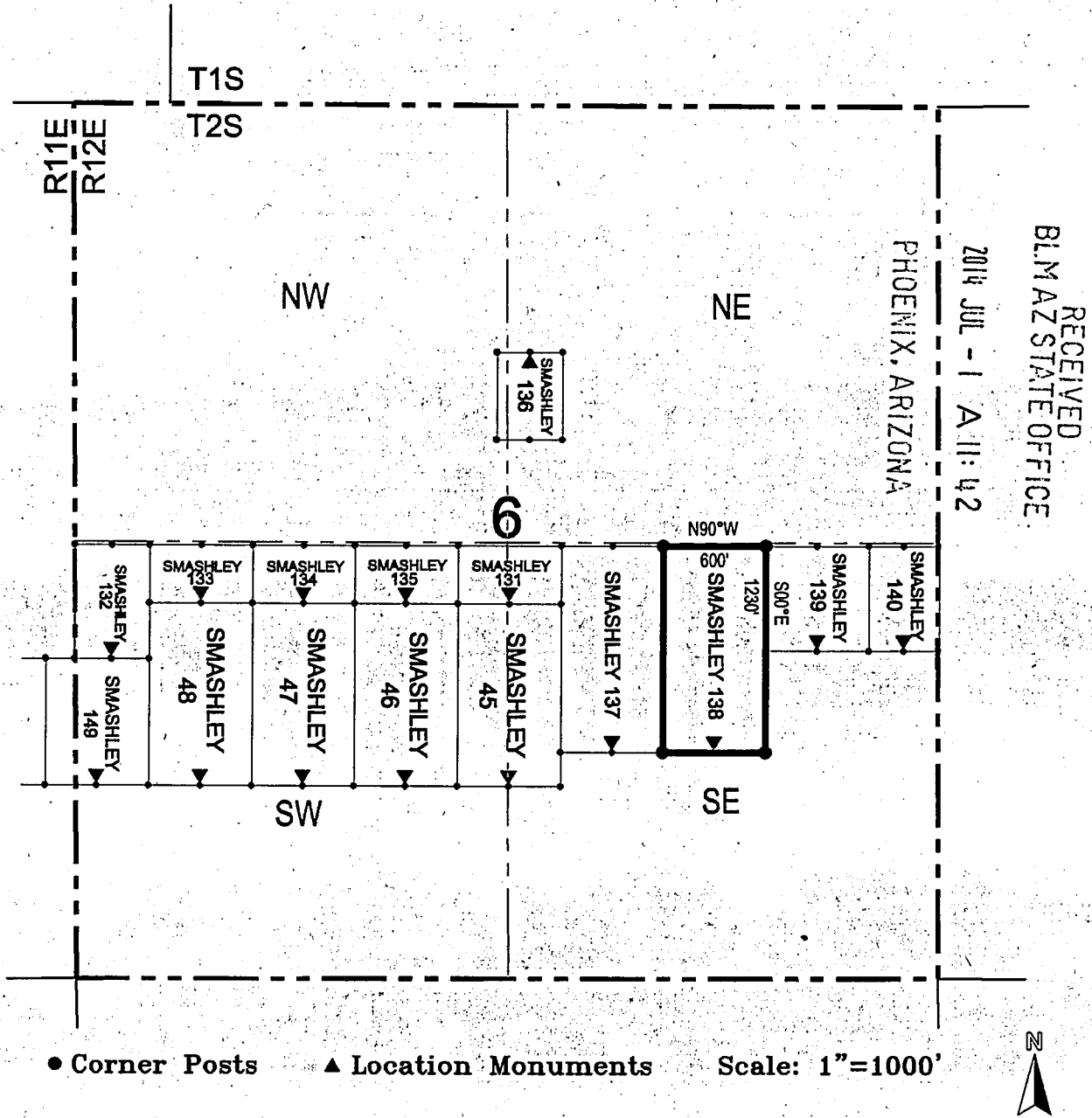
The locality of this claim with reference to some natural object or permanent monument and additional information
 (if any) concerning its locality are as follows: 8724 feet east and 2614 feet south of the southeast corner of
Section 36, Township 1 South, Range 11 East, to the northeast corner of the claim.

DATED AND POSTED on the ground this 20th day of May 2014.

LOCATOR (s) Resolution Copper Company AGENT: T. Robert Breen 
P.O. Box 1944
Superior, AZ 85723

AMC 428450

LODE CLAIM LOCATION MAP



1. The above map depicts the **SMASHLEY 138** Lode Claim, which is located in the NW 1/4 and NE 1/4 of the SE 1/4 of Section 6, Township 2 South, Range 12 East, Gila and Salt River Base and Meridian, Pinal County, Arizona, Pioneer Mining District.
2. The type of corner and location monuments used are wood 2"x2"x48" posts and metal tags with location information written thereon.
3. The bearings and distances in degrees and feet between claim corners are as depicted on the above map.

AMC428450

When recorded return to:
Resolution Copper Company
P.O. Box 1944
Superior, AZ 85723

LOCATION NOTICE FOR LODE MINING CLAIM


NOTICE IS HEREBY GIVEN that the Smashley 139
_____ lode mining claim has been located
by Resolution Copper Company whose current mailing
address is P.O. Box 1944
Superior, AZ 85723

RECEIVED
BLM AZ STATE OFFICE
2014 JUL - 1 A 11:42
PHOENIX, ARIZONA

The general course of this claim is north / south and it is situated in Pinal
County, Arizona. This claim is 624 feet in length and 600 feet in width. This claim runs
from the location monument on which this location notice is posted approximately 614 feet in a
northerly direction to the north end line and 10 feet in a southerly direction to the
south end line. This claim is marked by six monuments, one at each corner and one at the center of each
end line of the claim.

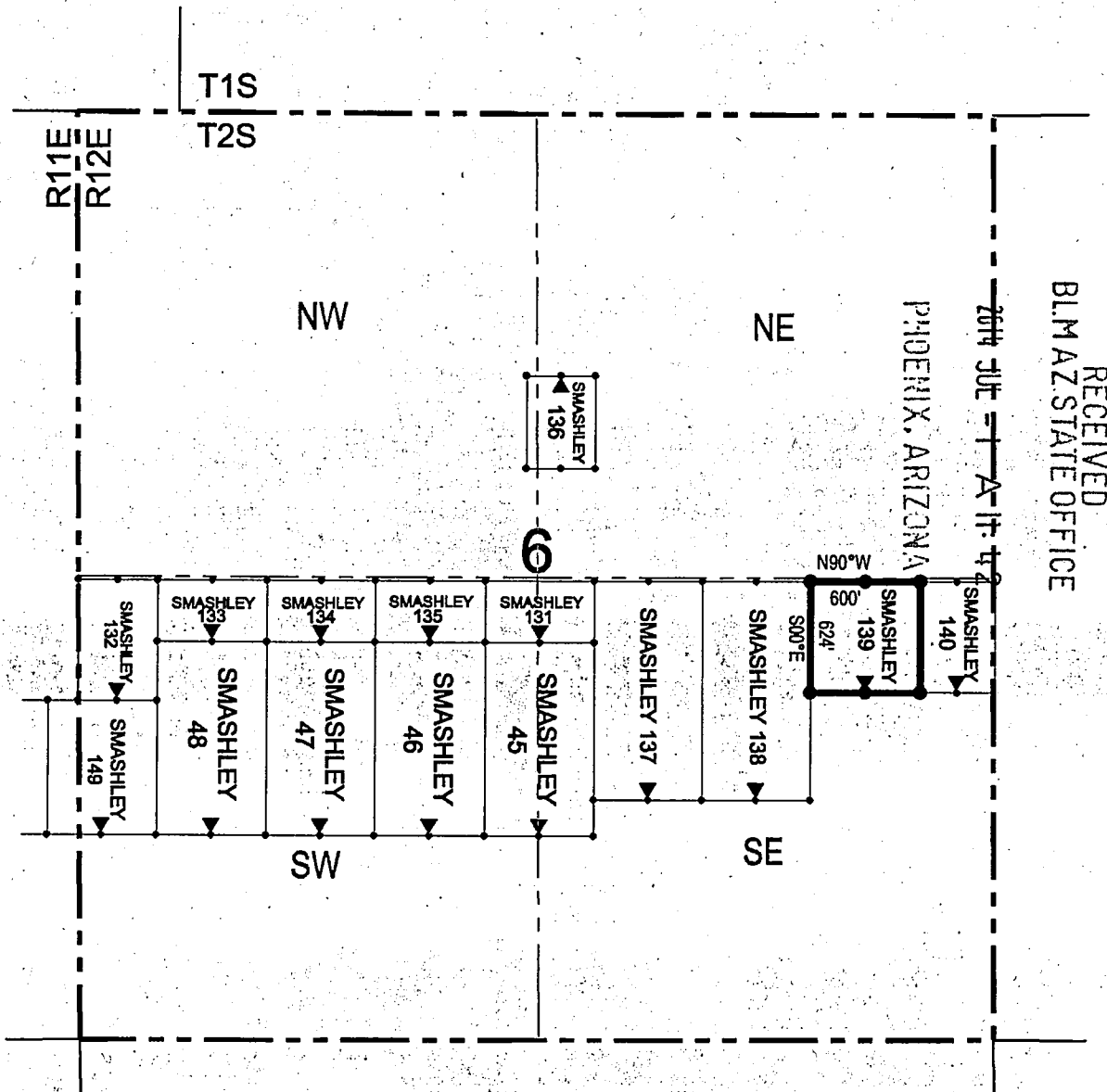
The location monument on which this notice is posted is situated within Section 6, Township 2
South, Range 12 East, Gila Salt River Base and Meridian, Arizona and this claim encompasses portions
of the following quarter section (s), section (s), Township (s) and Range (s) NE 1/4 of the SE 1/4 of Section 6,
Township 2 South, Range 12 East, Gila Salt River Base and Meridian, Pinal County, Arizona, Pioneer Mining District.

The locality of this claim with reference to some natural object or permanent monument and additional information
(if any) concerning its locality are as follows: 9324 feet east and 2614 feet south of the southeast corner of
Section 36, Township 1 South, Range 11 East, to the northeast corner of the claim.

DATED AND POSTED on the ground this 20th day of May, 2014
LOCATOR (s) Resolution Copper Company AGENT: T. Robert Breen / 
P.O. Box 1944
Superior, AZ 85723

AMC428451

LODE CLAIM LOCATION MAP

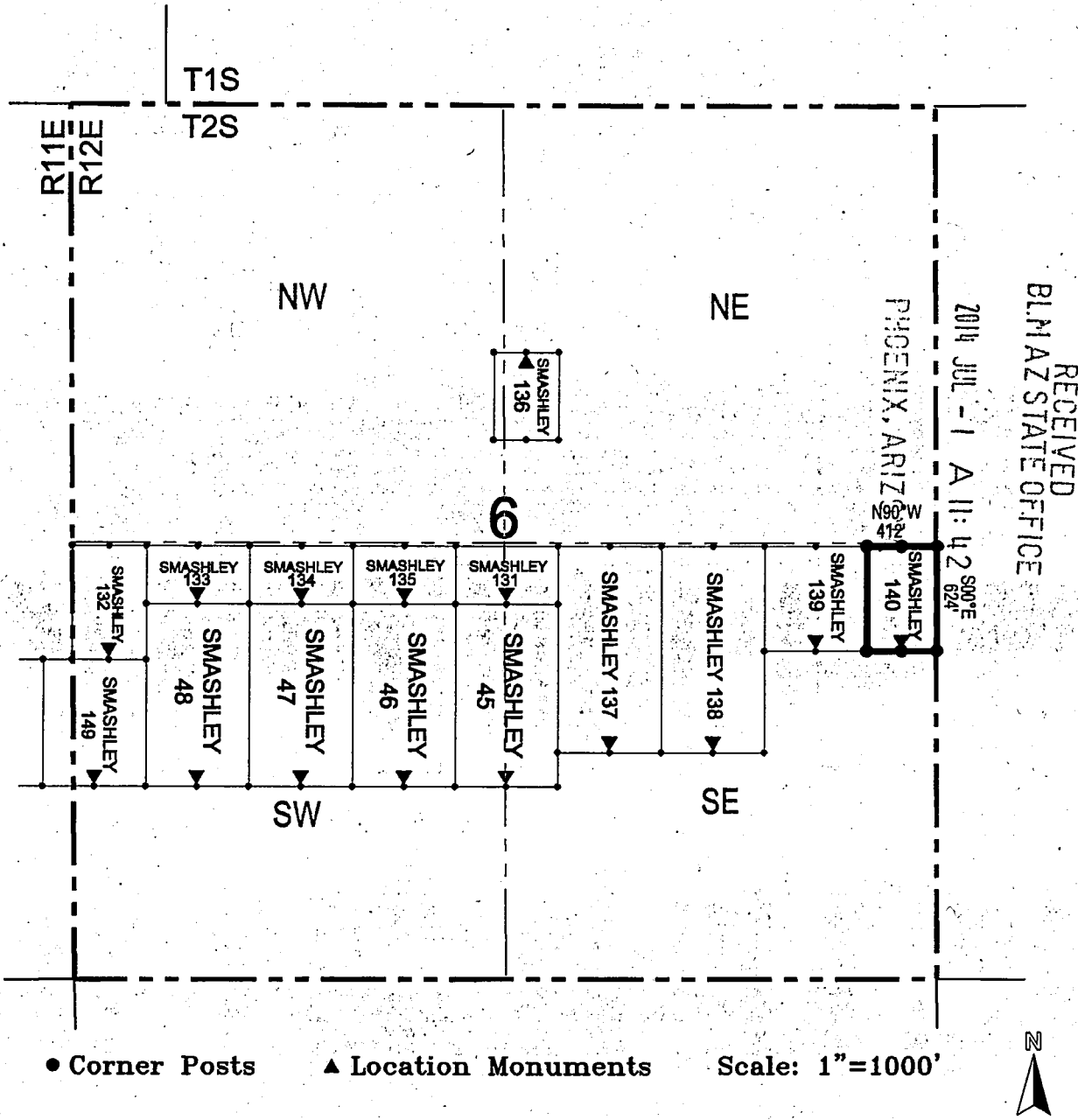


● Corner Posts ▲ Location Monuments Scale: 1"=1000'

1. The above map depicts the **SMASHLEY 139** Lode Claim, which is located in the NE 1/4 of the SE 1/4 of Section 6, Township 2 South, Range 12 East, Gila and Salt River Base and Meridian, Pinal County, Arizona, Pioneer Mining District.
2. The type of corner and location monuments used are wood 2"x2"x48" posts and metal tags with location information written thereon.
3. The bearings and distances in degrees and feet between claim corners are as depicted on the above map.

AM0428451

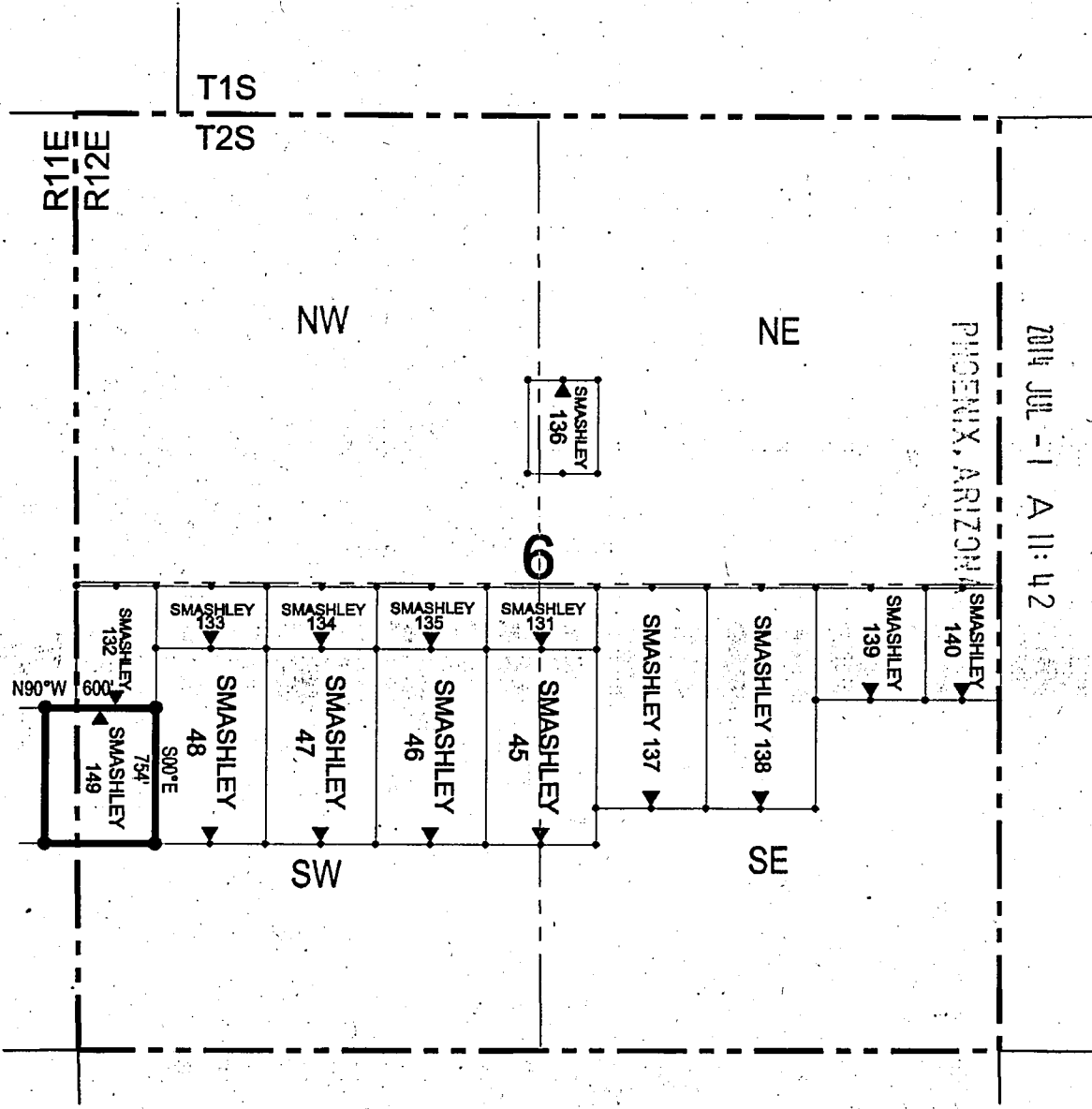
LODE CLAIM LOCATION MAP



1. The above map depicts the **SMASHLEY 140** Lode Claim, which is located in the NE 1/4 of the SE 1/4 of Section 6, Township 2 South, Range 12 East, Gila and Salt River Base and Meridian, Pinal County, Arizona, Pioneer Mining District.
2. The type of corner and location monuments used are wood 2"x2"x48" posts and metal tags with location information written thereon.
3. The bearings and distances in degrees and feet between claim corners are as depicted on the above map.

AMC 428452

LODE CLAIM LOCATION MAP



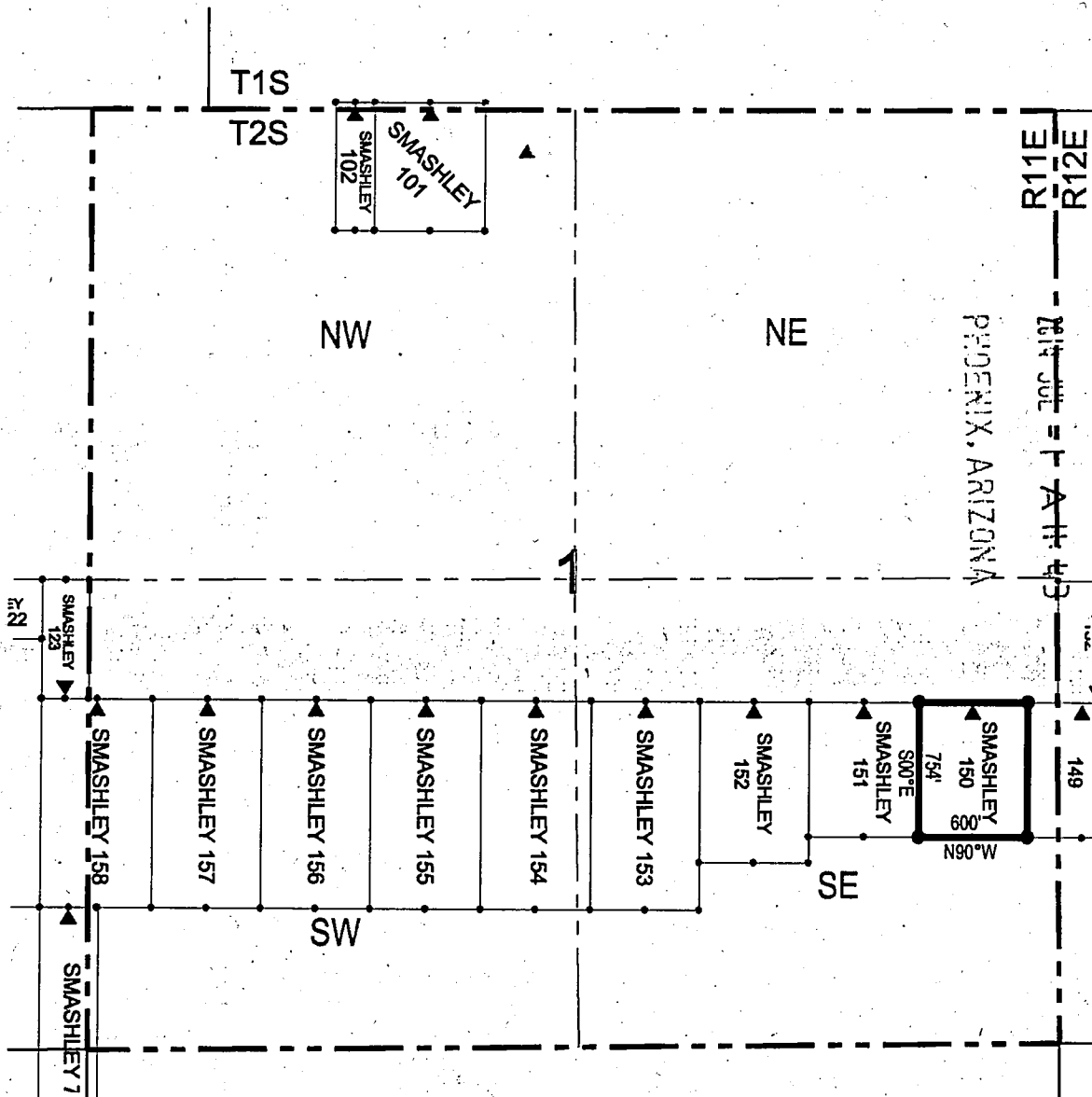
RECEIVED
 BLM AZ STATE OFFICE
 2014 JUL -1 A 11:42
 PHOENIX, ARIZONA

AMC 428453

● Corner Posts ▲ Location Monuments Scale: 1"=1000'

1. The above map depicts the **SMASHLEY 149** Lode Claim, which is located in the SW 1/4 and NW 1/4 of the SW 1/4 of Section 6, Township 2 South, Range 12 East, and NE 1/4 and SE 1/4 of the SE 1/4 of Section 1, Township 2 South, Range 11 East, Gila and Salt River Base and Meridian, Pinal County, Arizona, Pioneer Mining District.
2. The type of corner and location monuments used are wood 2"x2"x48" posts and metal tags with location information written thereon.
3. The bearings and distances in degrees and feet between claim corners are as depicted on the above map.

LODE CLAIM LOCATION MAP



RECEIVED
BLMAZ STATE OFFICE

PHOENIX, ARIZONA

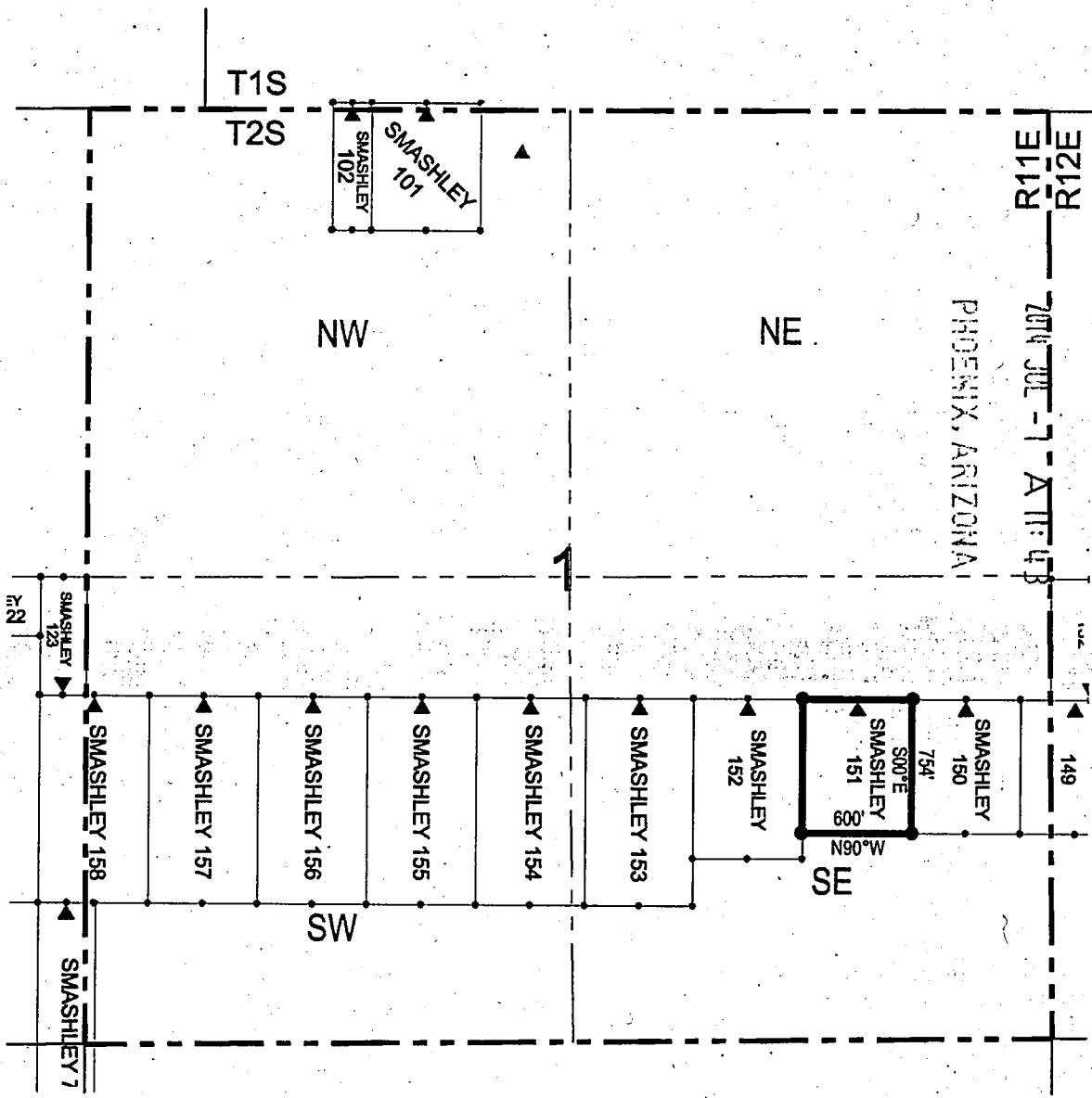
● Corner Posts ▲ Location Monuments Scale: 1"=1000'



1. The above map depicts the **SMASHLEY 150** Lode Claim, which is located in the NE 1/4 and SE 1/4 of the SE 1/4 of Section 1, Township 2 South, Range 11 East, Gila and Salt River Base and Meridian, Pinal County, Arizona, Pioneer Mining District.
2. The type of corner and location monuments used are wood 2"x2"x48" posts and metal tags with location information written thereon.
3. The bearings and distances in degrees and feet between claim corners are as depicted on the above map.

AMC428454

LODE CLAIM LOCATION MAP



RECEIVED
BLM AZ STATE OFFICE

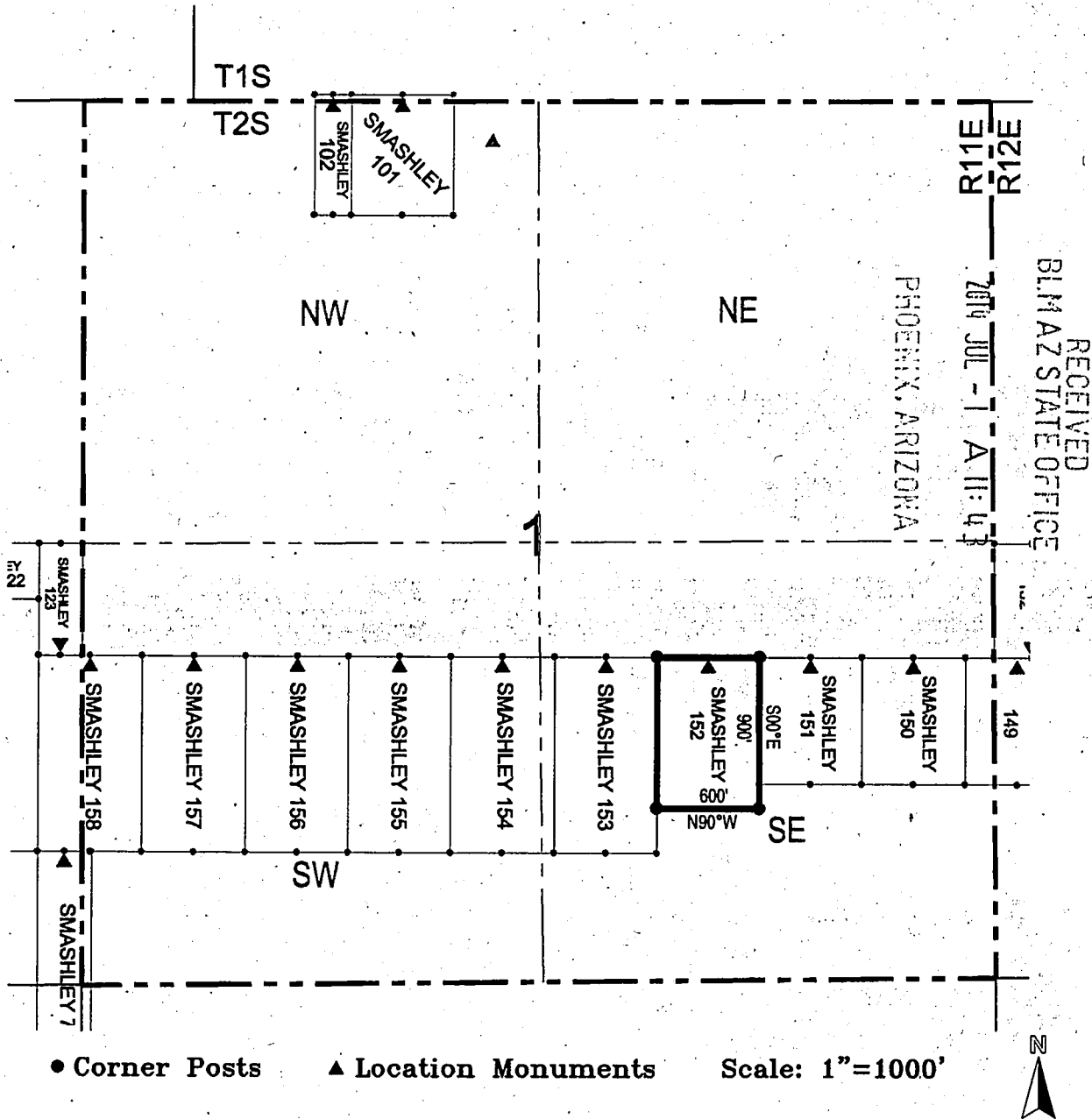
PHOENIX, ARIZONA

AMC 428455

● Corner Posts ▲ Location Monuments Scale: 1"=1000'

1. The above map depicts the **SMASHLEY 151** Lode Claim, which is located in the SE 1/4, NE 1/4, NW 1/4 and SW 1/4 of the SE 1/4 of Section 1, Township 2 South, Range 11 East, Gila and Salt River Base and Meridian, Pinal County, Arizona, Pioneer Mining District.
2. The type of corner and location monuments used are wood 2"x2"x48" posts and metal tags with location information written thereon.
3. The bearings and distances in degrees and feet between claim corners are as depicted on the above map.

LODE CLAIM LOCATION MAP

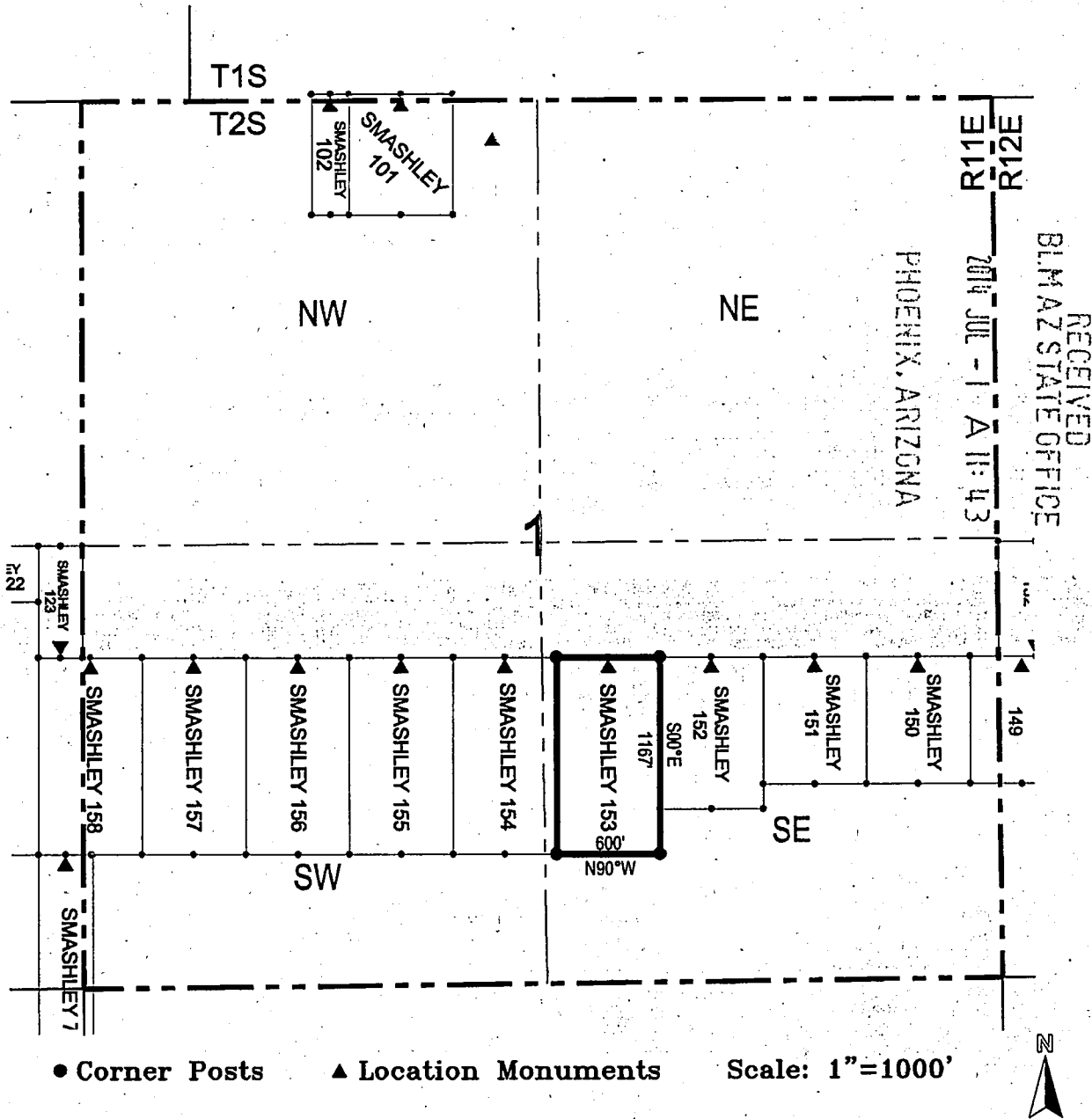


Corner Posts
 Location Monuments
 Scale: 1"=1000'

1. The above map depicts the **SMASHLEY 152** Lode Claim, which is located in the SW 1/4 and NW 1/4 of the SE 1/4 of Section 1, Township 2 South, Range 11 East, Gila and Salt River Base and Meridian, Pinal County, Arizona, Pioneer Mining District.
2. The type of corner and location monuments used are wood 2"x2"x48" posts and metal tags with location information written thereon.
3. The bearings and distances in degrees and feet between claim corners are as depicted on the above map.

AMC428456

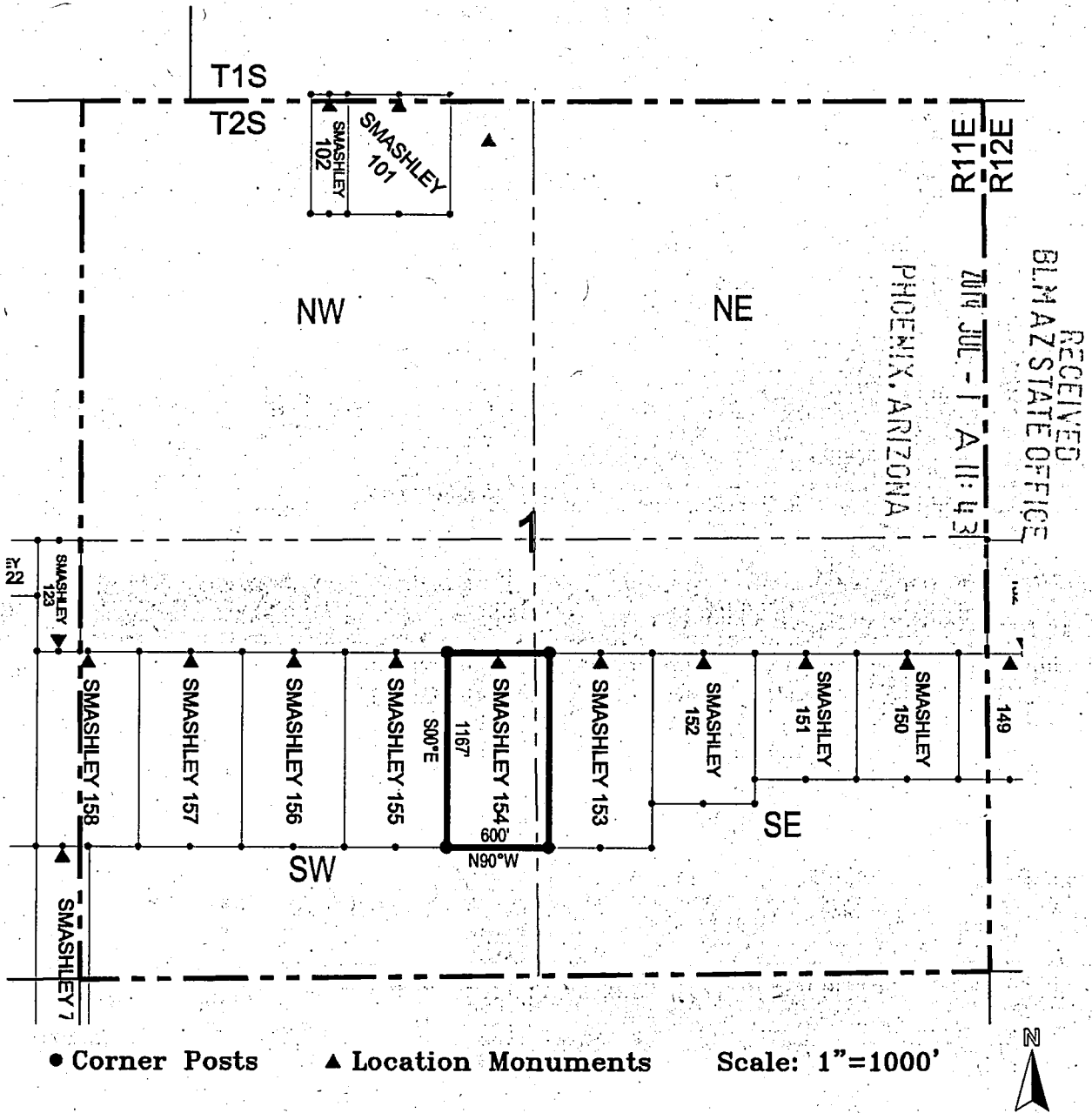
LODE CLAIM LOCATION MAP



AMC428451

1. The above map depicts the **SMASHLEY 153** Lode Claim, which is located in the SW 1/4 and NW 1/4 of the SE 1/4 of Section 1, Township 2 South, Range 11 East, Gila and Salt River Base and Meridian, Pinal County, Arizona, Pioneer Mining District.
2. The type of corner and location monuments used are wood 2"x2"x48" posts and metal tags with location information written thereon.
3. The bearings and distances in degrees and feet between claim corners are as depicted on the above map.

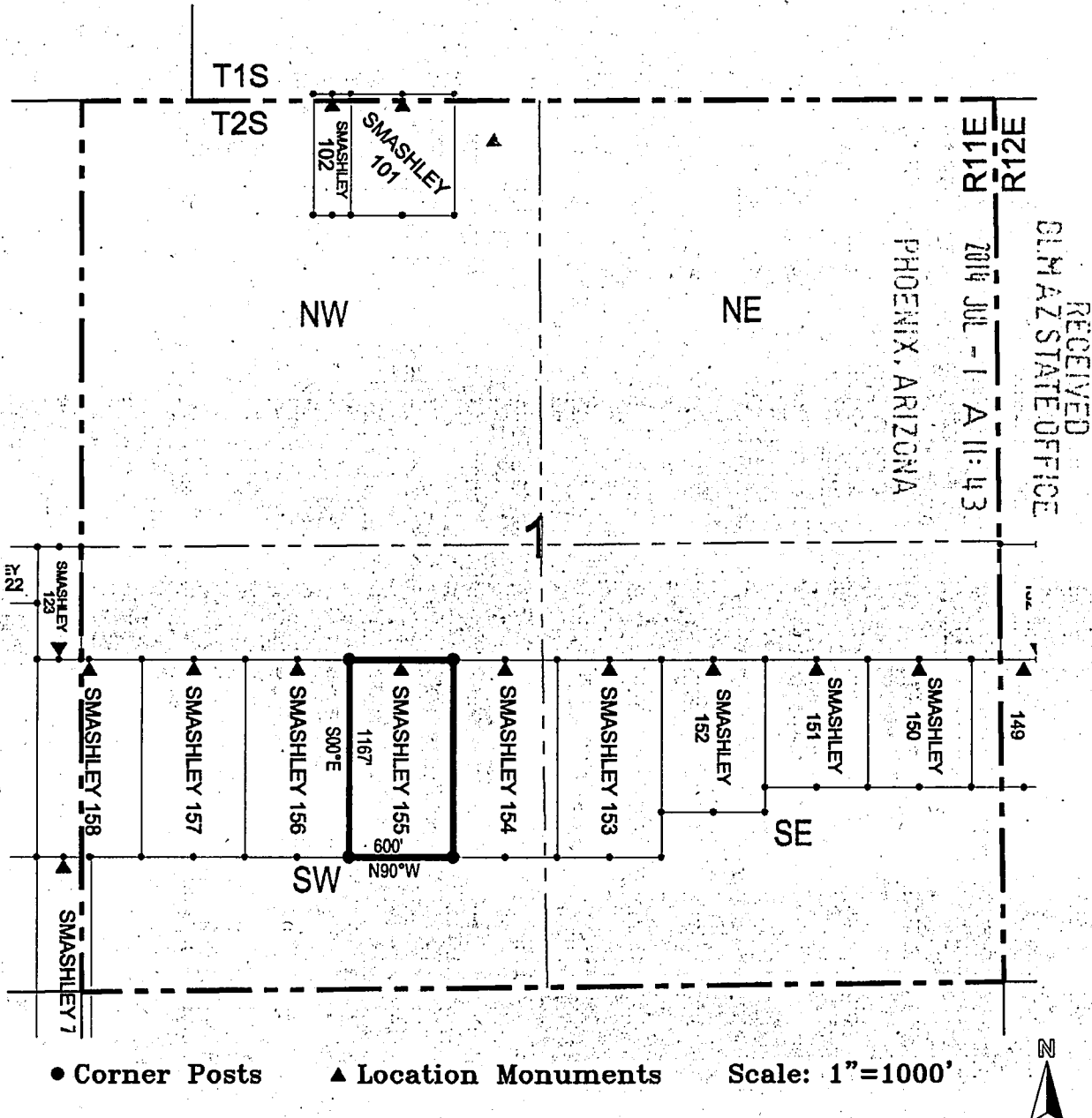
LODE CLAIM LOCATION MAP



AMC428458

1. The above map depicts the **SMASHLEY 154** Lode Claim, which is located in the SE 1/4 and NE 1/4 of the SW 1/4, and SW 1/4 and NW 1/4 of the SE 1/4 of Section 1, Township 2 South, Range 11 East, Gila and Salt River Base and Meridian, Pinal County, Arizona, Pioneer Mining District.
2. The type of corner and location monuments used are wood 2"x2"x48" posts and metal tags with location information written thereon.
3. The bearings and distances in degrees and feet between claim corners are as depicted on the above map.

LODE CLAIM LOCATION MAP



- Corner Posts ▲ Location Monuments Scale: 1"=1000'
1. The above map depicts the **SMASHLEY 155** Lode Claim, which is located in the SE 1/4 and NE 1/4 of the SW 1/4 of Section 1, Township 2 South, Range 11 East, Gila and Salt River Base and Meridian, Pinal County, Arizona, Pioneer Mining District.
 2. The type of corner and location monuments used are wood 2"x2"x48" posts and metal tags with location information written thereon.
 3. The bearings and distances in degrees and feet between claim corners are as depicted on the above map.

AMC 428459

When recorded return to:
Resolution Copper Company
P.O. Box 1944
Superior, AZ 85723

LOCATION NOTICE FOR LODE MINING CLAIM

NOTICE IS HEREBY GIVEN that the Smashley 156

_____ lode mining claim has been located
by Resolution Copper Company whose current mailing
address is P.O. Box 1944


Superior, AZ 85273

RECEIVED
BIAZ STATE OFFICE
2014 JUL - 1 A 11:43
PHOENIX, ARIZONA

The general course of this claim is north / south and it is situated in Pinal
County, Arizona. This claim is 1167 feet in length and 600 feet in width. This claim runs
from the location monument on which this location notice is posted approximately 10 feet in a
northerly direction to the north end line and 1157 feet in a southerly direction to the
south end line. This claim is marked by six monuments, one at each corner and one at the center of each
end line of the claim.

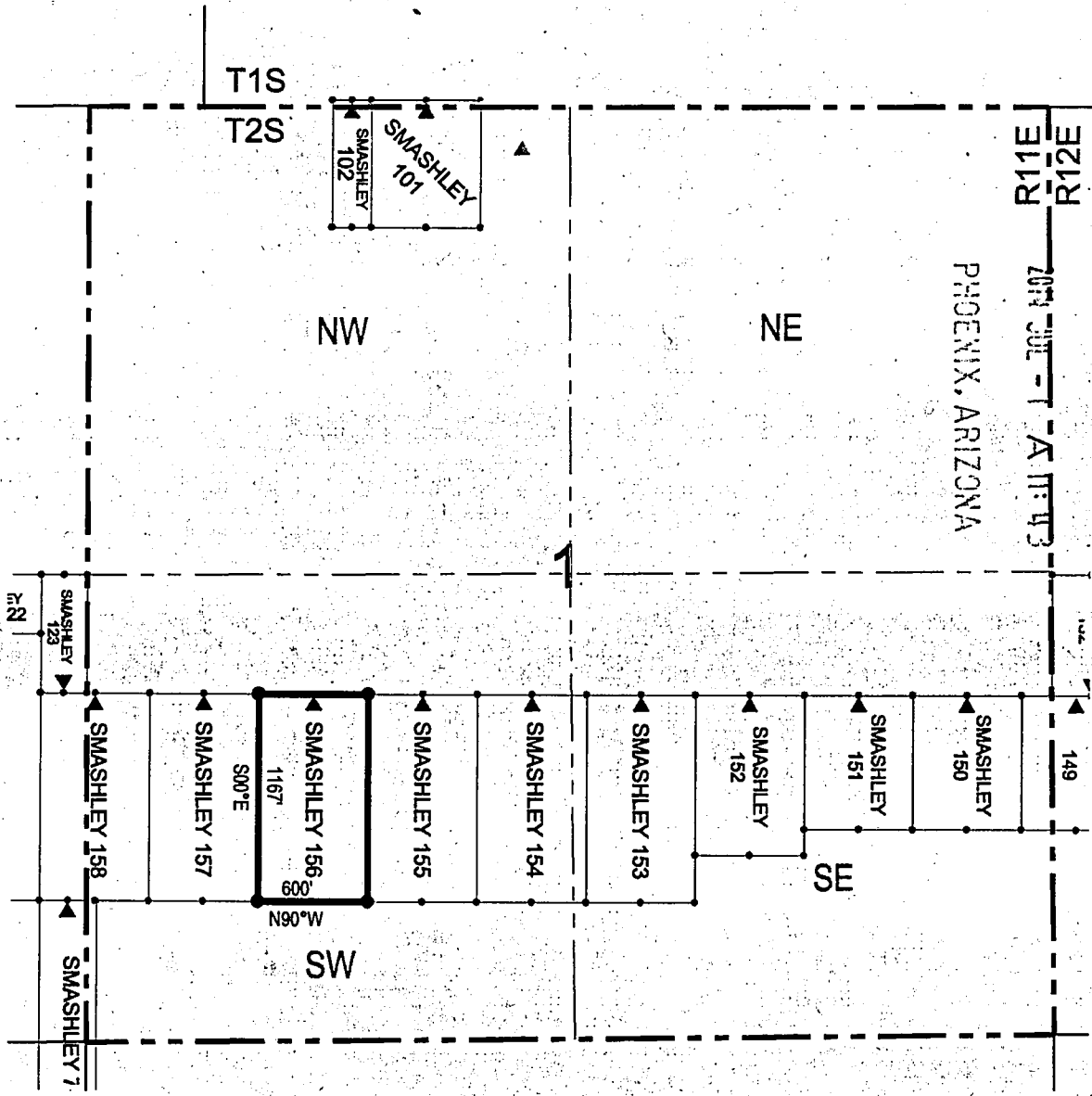
The location monument on which this notice is posted is situated within Section 1, Township 2
South, Range 11 East, Gila Salt River Base and Meridian, Arizona and this claim encompasses portions
of the following quarter section (s), section (s), Township (s) and Range (s) SW 1/4, SE 1/4, NE 1/4 and NW 1/4
of the SW 1/4 of Section 1, Township 2 South, Range 11 East, Gila Salt River Base and Meridian, Pinal County, Arizona,
Pioneer Mining District.

The locality of this claim with reference to some natural object or permanent monument and additional information
(if any) concerning its locality are as follows: 924 feet east and 3294 feet south of the southeast corner of Section
36, Township 1 South, Range 11 East, to the northeast corner of the claim.

DATED AND POSTED on the ground this 22nd day of May 2014
LOCATOR (s) Resolution Copper Company AGENT: T. Robert Breen / 
P.O. Box 1944
Superior, AZ 85273

AMC428460

LODE CLAIM LOCATION MAP



RECEIVED
BLM AZ STATE OFFICE

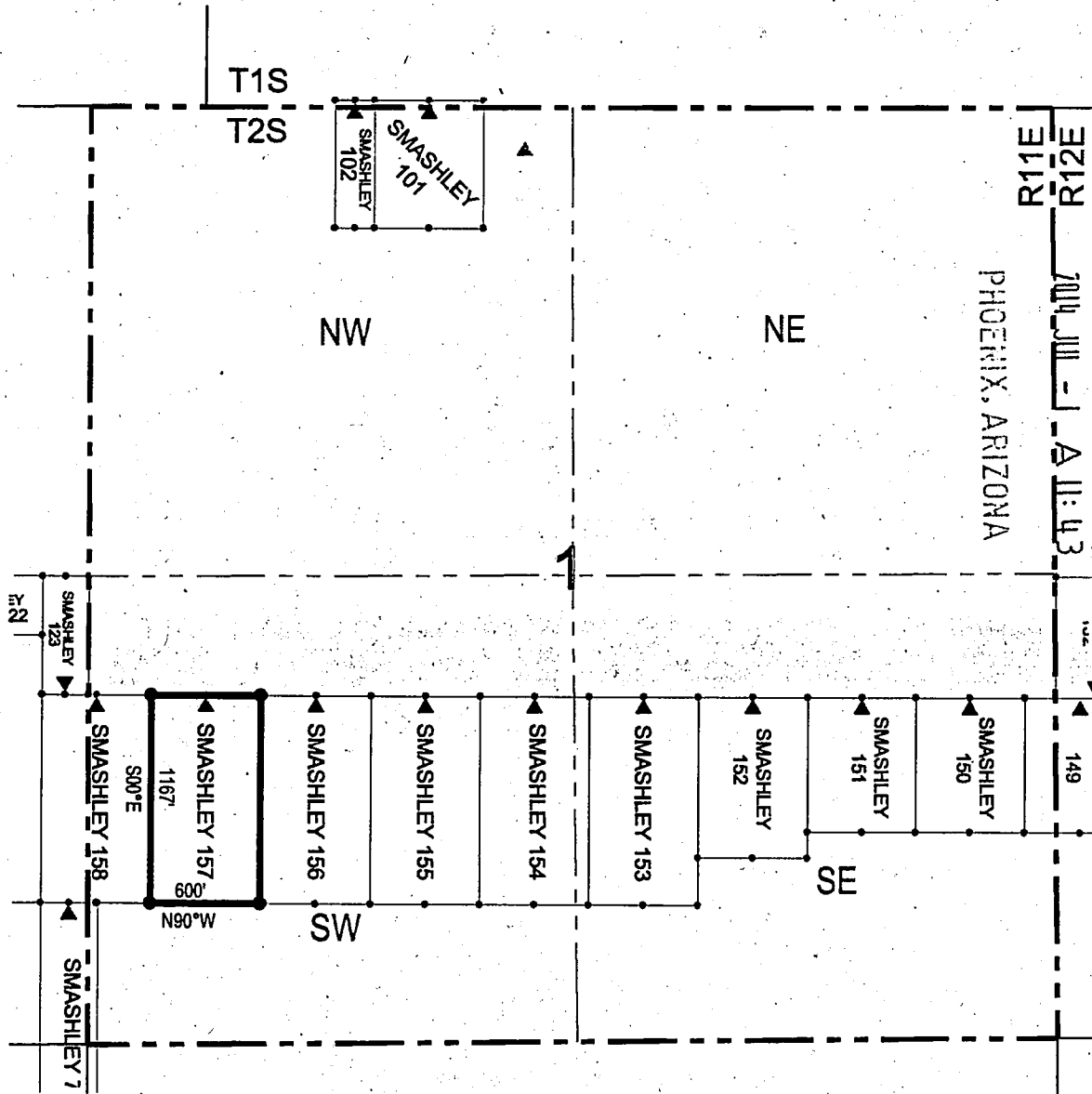
PHOENIX, ARIZONA

● Corner Posts ▲ Location Monuments Scale: 1"=1000'

AMC428460

1. The above map depicts the **SMASHLEY 156** Lode Claim, which is located in the SW 1/4, SE 1/4, NE 1/4 and NW 1/4 of the SW 1/4 of Section 1, Township 2 South, Range 11 East, Gila and Salt River Base and Meridian, Pinal County, Arizona, Pioneer Mining District.
2. The type of corner and location monuments used are wood 2"x2"x48" posts and metal tags with location information written thereon.
3. The bearings and distances in degrees and feet between claim corners are as depicted on the above map.

LODE CLAIM LOCATION MAP



RECEIVED
BLM AZ STATE OFFICE

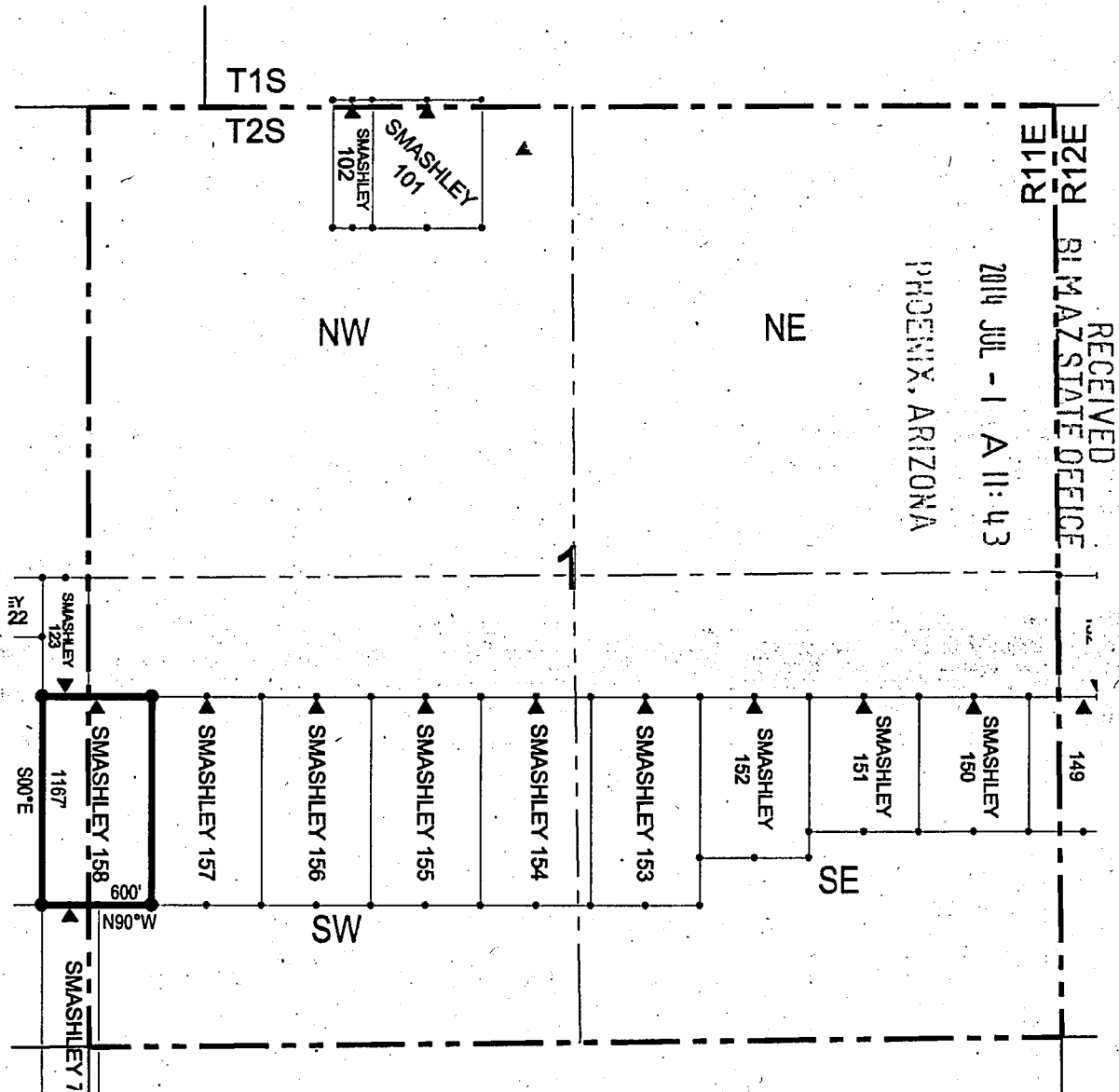
AMC 428461

● Corner Posts ▲ Location Monuments Scale: 1"=1000'



1. The above map depicts the **SMASHLEY 157** Lode Claim, which is located in the SW 1/4 and NW 1/4 of the SW 1/4 of Section 1, Township 2 South, Range 11 East, Gila and Salt River Base and Meridian, Pinal County, Arizona, Pioneer Mining District.
2. The type of corner and location monuments used are wood 2"x2"x48" posts and metal tags with location information written thereon.
3. The bearings and distances in degrees and feet between claim corners are as depicted on the above map.

LODE CLAIM LOCATION MAP



RECEIVED
 BLM AZ STATE OFFICE
 2014 JUL - 1 A 11:43
 PHOENIX, ARIZONA

● Corner Posts ▲ Location Monuments Scale: 1"=1000'



1. The above map depicts the **SMASHLEY 158** Lode Claim, which is located in the SW 1/4 and NW 1/4 of the SW 1/4 of Section 1, and NE 1/4 and SE 1/4 of the SE 1/4 of Section 2, Township 2 South, Range 11 East, Gila and Salt River Base and Meridian, Pinal County, Arizona, Pioneer Mining District.
2. The type of corner and location monuments used are wood 2"x2"x48" posts and metal tags with location information written thereon.
3. The bearings and distances in degrees and feet between claim corners are as depicted on the above map.

AM04284621

DEPARTMENT OF INTERIOR
BUREAU OF LAND MANAGEMENT

Input Parameters for Geographic Report with Land

System Id = CR

Admin State = AZ

Geo State =

Casetype Begins With

Case Disp Txt = AUTHORIZED, CANCELLED, EXPIRED, PENDING, REJECTED, RELINQUISHED, WITHDRAWN

Mer Twp Rng =

Section =

Mtrs = 14 0020S 0110E 001, 14 0020S 0110E 002, 14 0020S 0110E 003, 14 0020S 0110E 999, 14 0020S 0120E 006, 14 0020S 0120E 999

Commodity =

Commodity Txt =

Pending Org =

Pend Org Decode =

Total Rows Returned: 25

RUN TIME: 02:02 PM

UNITED STATES DEPARTMENT OF INTERIOR
BUREAU OF LAND MANAGEMENT
GEOGRAPHIC REPORT WITH LAND
Sorted by Serial Number

RUN DATE: 07/10/2014
Page 1 of 2

Adm State: AZ

Serial Number: AZA 013452
Total Case Acres: 2,673.290

<u>Casetype</u>	<u>Case Disp</u>	14	0020S	0110E	<u>Sect</u>	<u>Sur Typ</u>	<u>Sur Num</u>	<u>Suff</u>	<u>Subdivision</u>	<u>Act Pend</u>
231201	AUTHORIZED				001	ALIQ FF LOTS MNR			SWNE,S2NW; POR LOTS 3,6; 4,5; N2N2SW,N2NWSE;	
					002	ALIQ LOTS MNR			S2NE,SENW; 1-4; N2SWNW;	
					003	FF MNR			POR LOT 3; N2SENW;	

Serial Number: AZA 013452
Total Case Acres: 2,673.290

<u>Casetype</u>	<u>Case Disp</u>	14	0020S	0120E	<u>Sect</u>	<u>Sur Typ</u>	<u>Sur Num</u>	<u>Suff</u>	<u>Subdivision</u>	<u>Act Pend</u>
231201	AUTHORIZED				006	ALIQ LOTS MNR			SENW; 5; S2S2NE;	

Serial Number: AZA 035149
Total Case Acres: 1.000

<u>Casetype</u>	<u>Case Disp</u>	14	0020S	0110E	<u>Sect</u>	<u>Sur Typ</u>	<u>Sur Num</u>	<u>Suff</u>	<u>Subdivision</u>	<u>Act Pend</u>
835002	AUTHORIZED				001	FF			M&B;	
					002	FF			M&B;	

Serial Number: AZAR 0006814
Total Case Acres: 83.640

<u>Casetype</u>	<u>Case Disp</u>	14	0020S	0110E	<u>Sect</u>	<u>Sur Typ</u>	<u>Sur Num</u>	<u>Suff</u>	<u>Subdivision</u>	<u>Act Pend</u>
285004	AUTHORIZED				001	FF		1	N2;	
					002	LOTS			1,2;	

RUN TIME: 02:02 PM

UNITED STATES DEPARTMENT OF INTERIOR
BUREAU OF LAND MANAGEMENT
GEOGRAPHIC REPORT WITH LAND
Sorted by Serial Number

RUN DATE: 07/10/2014
Page 2 of 2

Adm State: AZ

Serial Number: AZAR 0006814
Total Case Acres: 83.640

<u>Casetype</u>	<u>Case Disp</u>	14	0020S	0120E	<u>Sect</u>	<u>Sur Typ</u>	<u>Sur Num</u>	<u>Suff</u>	<u>Subdivision</u>	<u>Act Pend</u>
285004	AUTHORIZED				006	FF		1	NW,N2NE;	

Serial Number: AZPHX 0053144
Total Case Acres: 345.790

<u>Casetype</u>	<u>Case Disp</u>	14	0020S	0110E	<u>Sect</u>	<u>Sur Typ</u>	<u>Sur Num</u>	<u>Suff</u>	<u>Subdivision</u>	<u>Act Pend</u>
284200	AUTHORIZED				001	FF		1	S2S2N2,N2S2;	
					002	FF		1	N2;	
					003	FF		1	NENE;	

Serial Number: AZPHX 0053144
Total Case Acres: 345.790

<u>Casetype</u>	<u>Case Disp</u>	14	0020S	0120E	<u>Sect</u>	<u>Sur Typ</u>	<u>Sur Num</u>	<u>Suff</u>	<u>Subdivision</u>	<u>Act Pend</u>
284200	AUTHORIZED				006	FF		1	N2N2S2,S2S2N2;	

Serial Number: AZPHX 0058461
Total Case Acres: 1,115.760

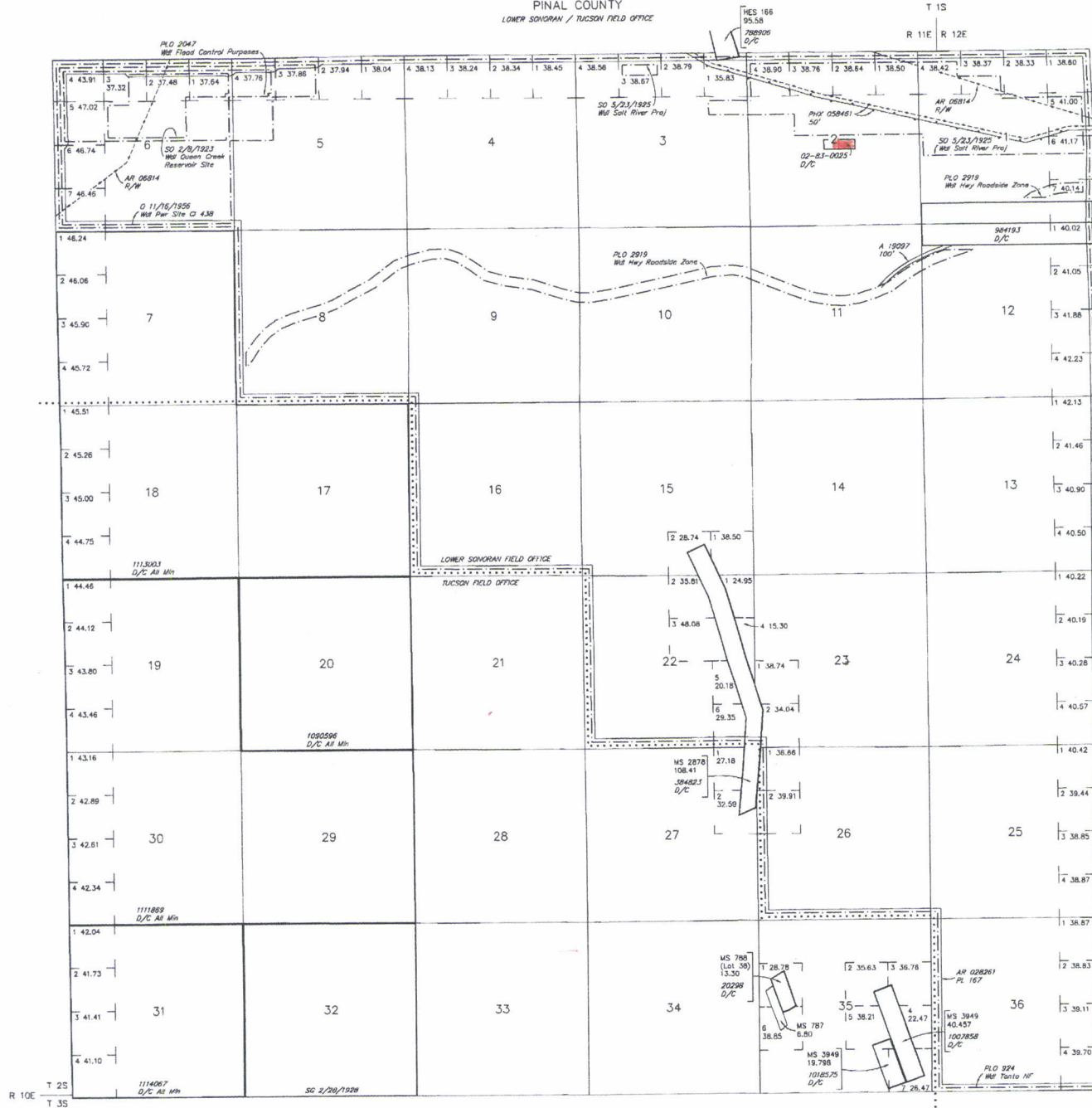
<u>Casetype</u>	<u>Case Disp</u>	14	0020S	0110E	<u>Sect</u>	<u>Sur Typ</u>	<u>Sur Num</u>	<u>Suff</u>	<u>Subdivision</u>	<u>Act Pend</u>
285004	AUTHORIZED				001	ALIQ		1	S2N2,NWNWSE;	
					002	ALIQ		1	N2;	
					003	ALIQ		1	NE;	

Serial Number: AZPHX 0058461
Total Case Acres: 1,115.760

<u>Casetype</u>	<u>Case Disp</u>	14	0020S	0120E	<u>Sect</u>	<u>Sur Typ</u>	<u>Sur Num</u>	<u>Suff</u>	<u>Subdivision</u>	<u>Act Pend</u>
285004	AUTHORIZED				006	ALIQ		1	S2S2N2,N2N2SE;	

TOWNSHIP 2 SOUTH RANGE 11 EAST OF THE GILA AND SALT RIVER MERIDIAN, ARIZONA

PINAL COUNTY
LOWER SONORAN / TUCSON FIELD OFFICE



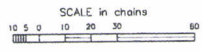
STATUS OF PUBLIC DOMAIN
LAND AND MINERAL TITLES

That portion of patent 02-83-002 which contains AMC 428439, SMASHLEY 190 - Private land not open to mining

RESURVEY TRACT NO.	T	R	SEC	SUBDIVISION

FOR ORDERS AFFECTING DISPOSAL OR USE OF UNIDENTIFIED LANDS WITHDRAWN FOR CLASSIFICATION, MINERALS, WATER AND/OR OTHER PUBLIC PURPOSES, REFER TO INDEX OF MISCELLANEOUS DOCUMENTS.

- MDS 598 NE
- 597 SE
- PHX 053144 R/W RR & Station 200'
- Sec 1: S1/2S1/2N1/2, N1/2S1/2
- Sec 2: N1/2
- Sec 3: NE1/4NE1/4
- Sec 5: NW1/4NW1/4, NW1/4
- Sec 6: NE1/4, SE1/4NW1/4, SW1/4



WARNING STATEMENT
This plat is the Bureau's Record of Title, and should be used only as a graphic display of the township survey data. Records hereon do not reflect title changes which may have been affected by lateral movements of rivers or other bodies of water. Refer to the cadastral surveys for official survey information.

CURRENT TO	NW	GSR Mer
5-9-2011	ACAD	T 2 S
		R 11 E

Lot 33'12"10" N
Long 111'09'57" W

